



**See Photo Online**

**Lot # 2000** New Jersey, Trenton **John A. Roebing's Sons Co. Wire and Cable Catalog and Information Booklet** Booklet from the John A. Roebing's Sons Co. Manufacturers of Iron and Steel

Wire Rope, Iron, Steel, and Copper Wire, Galvanized Telegraph Wire, Insulated, Electric Wires. Wire Cloth and Netting. 32 pages long with products, product information, and general field information geared toward mining, heavy equipment, and construction. The company had designed and built the Brooklyn Bridge and also had an office in San Francisco to service the western US and California mining operations. Unique. **Est. \$100 ~ \$200** HWAC# 40156



**Lot # 2001** New Mexico, Apache Mining District **Colossal Mining Company Archive** 1898-1934 Lot of 12, 1) 1919 lease to purchase on letter head of C. T. Brown, mining engineer. 2) 1919 letter from Socorro State Bank with the \$15,000 loan agreement for the Colossal Mining Company from CW Potter and JT Plemmons. 3) Quit claim deed from Petter to Dr. HM Bowers. 4) 1919 Indenture of Lease from CT Brown to JC Plemmons. 5) 1934 Agreement of sale from Plemmons and Brown to RA Tipton. 6) 1919 Indenture where Brown and Plemmons buy-out Potter. 7) 1902 tax receipt of the Colossal from CT Brown to Collector John Plemmons. 8) Same as 7, but for the year 1901. 9) Same as 7, but for 1900. These are on the billhead of the "Office of Treasurer and Collector, Hillsboro, Sierra County, New Mexico." 10) 1903 conveyance of the Colossal Mine to Plemmons. 11) 1903 tax deed. 12) 1900 certificate of sale. 13) 1911 Indenture of sale of the Colossal to James Batcheleder and TB Everheart. **Est. \$150 ~ \$400** HWAC# 25759



**Lot # 2002** New Mexico, Socorro **New Mexico Mining Documents** 1889-1909 Lot of three 1) Expenses for the Merritt Mining and Milling Company from

September 1887 to January 1889. Mostly for the watchman. This was a Socorro free ore gold and mining operation. 2) Notice of location by John E. Griffith and Jennie E Cook in 1905. Located in Blue Canyon near the Blue Canyon Bridge. 3) A 91909 Mineral Patent for Socorro County. The patent is for a claim just north of the Champion Lode. 5 pages. **Est. \$100 ~ \$150** HWAC# 25753

**See Photo Online**

**Lot # 2003** New Mexico, **Three Different New Mexico Mining Stock Certificates** 1915-1938 1) Chino Copper Company. No. NY022110, issued for 5 shares in 1915. Punch cancelled thru corporate signatures. Allegorical woman vignette and ornate logo. 2) Mogollon Consolidated Mines Company. No. 3770, issued for 37.5


shares in 1938. Not cancelled. Nice vignette of mine and smelter as well as mining vignettes in border. Pinholes, folds. 3) The Tri-Bullion Smelting and Development Company. No. 1201, issued for 1,000 shares in 19123. Not cancelled. Ornate certificate with vignettes of mining tools incorporated with underground and surface vignettes. Design not often seen. Folds, toning, paper clip indent. **Est. \$60 ~ \$90** HWAC# 42167



**Lot # 2004** New York, **Mines Register, 1956 Volume XXV** 1956 Mines Register- Successor to the Mines Handbook. Volume XXV, 1956. Nice, tight copy. 875 pp. including index. 24 pages of ads in the front and a list of inactive mining companies in the back. Excellent reference for mining companies and mining stock certificates. **Est. \$150 ~ \$300** HWAC# 35411

**Lot # 2005** New York,

**Moody's Analyses of Investments** 1916 Moody's Analyses of Investments, Part II Public Utilities, and Industrials. By John Moody, 1916. Seventh Year. 1800 pages! **Est. \$80 ~ \$200** HWAC# 25176



**Lot # 2006** North Carolina, Person County **Annual Report of The Person Cons. Copper & Gold Mines Co.** 1902 Location: Virgilina Mining District, Person County, North Carolina. 12 pages. A somewhat critical report by L.N. White, manager. They are working on the construction of a mill. The manager is arguing that they supply that mill with ore worked from the mine and not material from the ore dumps, saying that getting enough ore from the mine will be easily attained through development or "dead" work. The vein is approx. 18 feet in width. Vertical fold, stapled binding. No printer. 9" x 6" **Est. \$100 ~ \$150** HWAC# 34814

**Lot # 2007** Oregon, **Blue Mountain Coal Mining Company Stock Certificate** 1871 According to the Daily Alta, the company was formed "to mine for and trade in coal, and to deal generally in coal mines and coal mining interests in the State of Oregon." Inc. in California, Dec. 2nd, 1871. No. 11, issued for 4 shares to WG Schofield on Dec. 8th, 1871 (less than a week after incorporation). Signed by M.G. Kennedy as president and the secretary. Not cancelled. Blue print. Missing its revenue stamp. Folds and some toning. 4.5" x 9.25" (Prag Collection) **Est. \$100 ~ \$200** HWAC# 34910



**Lot # 2008** Pennsylvania, Pittsburgh **The Mining Catalog, Metal-Quarry Edition (1923)** 1923 Metal-Quarry Edition, Third Issue, by Consolidated Keystone Publishing Company, Inc. Includes General Index, Alphabetical Index of Sections, and Alphabetical List of Firms Catalogued. Contains many illustrations, tables, and photographs. Hardcover, 964 pages, measures 10" x 12". **Est. \$20 ~ \$100** HWAC# 21637

**See Photo Online**

## MINING, PART 2



**Lot # 2009** Pennsylvania, **Pennsylvania Mining Stereoviews** Lot of eighteen. Includes anthracite mine shaft, coal breaker no. 8, shipping coal by train, slate picker, young boys picking up slate in the coal breaker, coal breaker, six different underground mining scenes, two different scenes with miners in the cage, miners group photo, stripping coal in Hazleton, double mine entrance, miners entering 'the slope.' **Est. \$500 ~ \$1,000 HWAC# 38010**

**Lot # 2010** South Dakota, Lawrence County **Homestake Mining Company Stock Certificate Pair** 1880 & 1975 Almost 100 years separate these two issued stocks. Location: Whitewood Mining District, Lawrence County, Dakota Territory. 1) No. 2492, issued 50 shares in 1880. Punch and stamp cancelled. Printed by American Bank Note Co., NY. Vignette of Native Americans looking down at locomotive. 2) No. M25368, issued for 200 shares in 1975. Almost the same vignette. Punch cancelled. Also printed by American Bank Note Co. **Est. \$60 ~ \$80 HWAC# 41137**

[See Photo Online](#)



**Lot # 2011** South Dakota, Lead **Early Mining Photographs of Lead, South Dakota** c1877 Seven original large scale stereo view photographs of mining at Lead from approximately 1877. These views are unique because they are large, about four 4 x 5" each doubled for each stereo plate. Six of the prints are oxidized and difficult to see,

however, photographic enhancement of one of them is an example of how these photographs can be restored by digital reproduction. This group is rather remarkable, regardless of the condition of the majority. **Est. \$700 ~ \$2,000 HWAC# 37679**

**Lot # 2012** South Dakota, Maitland **Maitland, South Dakota Mining Photographs** 2 Mining photographs from the ghost town of Maitland South Dakota that was part of the Black Hills Gold Rush. Photo of a completed ore processing mill 7" x 9" and the Carpenter shop of the Penolescot Mine 5" x 7" both mounted on board. **Est. \$150 ~ \$250 HWAC# 40436**



**Lot # 2013** South Dakota, **Dakota Mining Company Limited Stock Certificate** 1881 Stock certificate for the Dakota Mining Company Limited, a mining company part of the black hills gold

rush. Rare pictorial mining stock with an eagle on the front. Fabulous condition, issued in 1881, un-cancelled. **Est. \$150 ~ \$250 HWAC# 40441**

**Lot # 2014** Tennessee, Loudon **Very Early Tennessee Stock Certificate** 1855 Number 245 of 1,400 shares. Signed by Hurley.



One share in all the Mineral Property of W. R. Hurley & Co. Also the bearer is to pay \$100 to the original owners out of the first net[sic] profits. May 5, 1855. Just over 161 years old! William R. Hurley had a drug store in Loudon which sold cigars, chewing and smoking tobacco. He would be living in Knoxville by 1857. **Est. \$150 ~ \$500 HWAC# 37221**

[See Photo Online](#)

**Lot # 2015** Texas, History Creek **Le Champ D'Or, French gold Mining Company Stock Certificate** 1895 Le Champ d'Or, French Gold, May 22, 1895.

Share Warrant issued from London. Ten shares, nos. 125136 to 125145. Bearer no. 31677. Half of the certificate is in French. **Est. \$30 ~ \$100 HWAC# 25245**

**Lot # 2016** Utah, Beaver County **The Horn Silver Tunnel Mining & Milling Company Stock Certificate** 1900 Choice and unusual design. Border, seal, title and much of the font is silver foil. Mines located in Beaver County, San Francisco Mining District, Utah. Incorporated in August 1897. No. 53, issued for 1,000 shares to L.P. Christiansen on Sept. 4, 1900. Signed by the company



president and secretary (A.L. Morris). Not cancelled. Small mining vignette and gray background. Folds, separation with tape repairs and creases. 6.5" x 9.5" **Est. \$100 ~ \$150 HWAC# 41174**



**Lot # 2017 Utah, Bingham Thirteen Bingham, Utah Mining Stock Certificates 1895-1931**  
Lot of 13 different.  
Included:

Bingham Mary Copper Co. (1906, not cxl), Utah Cons. Mining Co. (1907, not cxl, mining vignette), Montana-Bingham Cons. Mining Co. (1921, punch cxl), Park-Bingham Mining Co. (1923, not cxl), North Utah Mining Co. of Bingham (1906, not cxl, mining vignette), Utah-Bingham Mining Co. (1908, not cxl, mining vignette), Bingham Central Standard Co. (1908, not cxl, mining vignette), Bingham Cons. Mining & Smelting Co. (1906, punch cxl, multiple mining vignettes), Utah-Apex Mining Co. (1906, punch cancel), Sampson Mining Co. (1895, stamp cxl, mining vignette), Bingham Galena Mining Co. (1922, not cxl, mining vignette), Ohio Copper Co. of Utah (1931, stamp cxl, mining vignette), and Utah Copper Co. (1910, stamp cxl, mining vignette). Please inspect. **Est. \$240 ~ \$400 HWAC# 43014**

**Lot # 2018 Utah, Frisco Frisco Mining & Smelting Company Stock Certificate (Ghost Town, Territorial)**

1883 Extra rare, never before seen by us, certificate issued in Frisco, Utah Territory. No. 324, issued for 100 shares on Feb. 23rd, 1883. Signed by Henry Bigelow as vice-president and Walter Bigelow as transfer secretary. Not cancelled. Vignette of mine and smelters. Printed on thin paper by Clarks, Printers & Stationers, 230 Dock Street. Folds. 7.5" x 10" Frisco was located in Beaver County, Utah and was an active camp from 1879-1929. This company expanded its operations in July 1877 by constructing a smelter that included five beehive charcoal kilns. **Est. \$150 ~ \$250 HWAC# 42148**



**Lot # 2019 Utah, Garfield Aluminum Clock Case with Garfield, Utah Mining Tag**

An aluminum clock case with the brass equipment tag on the front for the Garfield Smelting Company at Garfield, Utah. The brass plaque is approximately three fourths of an inch by 3 1/2 inches. A choice Utah collectible. **Est. \$100 ~ \$200 HWAC# 42556**



**Lot # 2020 Utah, Mercur Mercur Deep Mining & Milling Company Stock Certificate 1897** Choice! Mines located at Mercur, Utah. Inc. in Utah. No. 25, issued for 6,419 shares to Albert Cerf on Jan. 18th, 1897. Signed by B.L. Olson as president and Edwin W. Senior as secretary. Not cancelled. Gilt border, very ornate logo, and

underground mining vignette. Printed by Utah Litho. Co., Salt Lake City. 8.5" x 11.25" Folds, pinholes. **Est. \$100 ~ \$150 HWAC# 43003**



**Lot # 2021 Utah, Summit County Ontario Silver Mining Co. Stock Certificate Signed by J.B. Haggin (George Hearst Partner) 1878** Ultra rare stock certificate signed by James Ben Ali Haggin, partner and collaborator with George Hearst

in their mining conglomerate Hearst, Haggin, Tevis & Company. Fred Holabird has only seen 2 of these is 40 years of dealing in mining ephemera! The Ontario mine was a major silver mine in the Uintah Mining District (near Park City, Utah). Hearst was talked into investing in it after his partnership and success with Marcus Daly in the Ophir Mine in Virginia City, Nevada. Before partnering with Hearst, Haggin was a very successful lawyer, California rancher, and horse breeder. Hearst, Haggin, Tevis & Company was one of the largest mining firms in the United States at the time with operations at the Anaconda Copper Mine in Montana, the Ontario silver mine in Park City, Utah, and the Homestake Mine in South Dakota, as well as Hearst's investments on the Comstock Lode.

This certificate is No. 689, issued for 256 shares to H.B. Parsons on February 6th, 1878. Signed by Haggin as president and Parsons as assistant secretary. Punch holes on left side (not in signatures), stamped Surrendered (does cross into Haggin signature). Gorgeous mining vignette on the right showing three miners working in a big mine cavern with a bucket being hoisted. Also a smaller beehive vignette top center. Printed by American Bank Note Co., New York. 6.5" x 10" **Est. \$300 ~ \$500 HWAC# 43032**

**Lot # 2022 Utah, Tintic Mining District Four Tintic, Utah Mining Stock Certificates 1892-1931**

Lot of 4 different. Included: Tintic Central Mining Company (1931, not cancelled, mine vignette), Sunbeam Consolidated Mining Company (1898, stamp cancelled), The Tintic Mining & Milling Company (1892, pen cancelled, mining vignette), and Gold Hill Development Company (1929, not cancelled, eagle vignette). **Est. \$100 ~ \$150 HWAC# 43010**



**See Photo Online**

**Lot # 2023 Utah, Tintic Mining District Four Other Tintic, Utah Mining Stock Certificates 1901-1931** Lot of 4 different. 1) The Grand Central Mining Company,

issued in 1909 for 500 shares, stamp cancelled. Mining vignette. 2) Lehi Tintic Mining Company. Issued in 1931 for 1,000 shares to the company secretary. Not cancelled. Mining vignettes. 3) O.K. Silver Mining & Milling Company. Issued in 1912 for 2,500 shares. Stamp, cut and pen cancelled. Three mining vignettes. 4) American Mining Company. Issued in 1901 for 700 shares to the company secretary. Stamp cancelled. Mining vignette. **Est. \$100 ~ \$120 HWAC# 43008**

## MINING, PART 2



**Lot # 2024 Utah, Tintic Mining District Two Reports for Carisa Copper & Gold Mining Company 1902 & 1903 Mines at Mammoth, Tintic Mining District, Juab County, Utah.** 1) 1902 Statement to Stockholders. 12 pages. Claims include: Carisa, Miners' Delight, Wolf, Northern Spy, California, Nevada & Lake View, and

the Jim Fisk, Cordelia, Orton & Victor lode. Improvements include a blacksmith shop, bunkhouse, water tank and new steam hoist and Durkee electric drill. "The general plan of development work mapped out for both mines included the blocking out of the known ore bodies and prospecting altogether new ore bodies." Printed by Magazine Printing Co. 8.5" x 5.75" Good condition. 2) 1903 report. 8 pages. Work on the Spy shaft has uncovered a fine body of copper oxide 400 ft. below the surface. Please inspect. 8.5" x 6" Vertical fold. **Est. \$160 ~ \$300 HWAC# 34829**

**Lot # 2025 Utah 2 Volumes on Utah Geology & Mining 2 volumes:** 1) "Geology and Mining of the Tintic District, Utah", George Warren Tower, Jr. and George Otis Smith. Fold out maps and photos illustrations included. 2) "Economic Geology of the Mercur Mining District, Utah" by J. Edward Spurr, with introduction by S. F. Emmons. Fold out maps and photos illustrations included. Both volumes are 11.5" x 8". **Est. \$100 ~ \$200 HWAC# 39675**



**Lot # 2026 Utah The Ore Deposits of Utah 1920** The Ore Deposits of Utah by B. S. Butler, G. F. Loughlin, V. C. Heikes and others. Published by the Dept. of the Interior, US Geological Survey, 1920. Photos and fold out maps. 11.5" x 9", 672 pp. **Est. \$100 ~ \$200 HWAC# 39677**

**Lot # 2027 Utah Five Different Utah Mining Stock Certificates 1906-1920** Lot of 5 different. Included: The East Tintic Mining Company (1907, not cancelled, mining vignette), Bradshaw Mining & Milling Company (1908, not cancelled), Utah Silver Mining Company (1920, not cancelled), Diamond Queen Mining & Milling Company (1908, not cancelled, mining vignette), and Honerine Mining & Milling Company (1906, not cancelled). Please inspect. **Est. \$100 ~ \$120 HWAC# 43002**

[See Photo Online](#)



**Lot # 2028 Utah Five Other Different Utah Mining Stock Certificates 1911-1955** Lot of 5. Included: Log Cabin Mining Company (1931, not cxl), Mountain View Mining Company (1924, pen cxl), King William Mining Company (1911, punch cxl), Cedar-Talisman Consolidated Mines Company

(1912, not cxl), and Acme Uranium Mines, Inc. (1955, cxl). **Est. \$100 ~ \$150 HWAC# 43005**

**Lot # 2029 Utah Four Different Utah Mining Stock Certificates 1907-1957** Lot of 4. Included: Nevada-Utah Mines & Smelters Corporation (1908, not cancelled, vignette of mine), Lisbon Valley Uranium Company (1957, stamp cancelled, eagle vignette), North Standard Mining Company (1928, not cancelled, mining vignette), and Utah Amalgamated Copper Company (1907, not cancelled, three mining illustrations). **Est. \$100 ~ \$150 HWAC# 43007**

[See Photo Online](#)

**Lot # 2030 Utah Kennecott Mining Company Collectibles** A group of Kennecott Mining Company collectibles, circa 1960s to 1980s. The best part of this group may be the approximate 70 Kennecott copper corporation equipment tags. A fun collection. **Est. \$80 ~ \$120 HWAC# 42440**

**Lot # 2031 Utah Six Different Pictorial Utah Mining Stock Certificates 1910-1929** Lot of 6. Included: The Willow Springs Mining Company (1910, for 66,666 shares, not cancelled, multiple mining vignettes and ore buckets), New Quincy Mining Company (1929, punch cancelled, mining vignette), Cardiff Mining & Milling Company (1923, stamp cxl, 3 mining vignettes), Western Utah Copper Company (1918, not cxl, miner with drill vignette), Gold Strike-Virginia Mining Company (1915, not cxl, mining vignette), and Beaver Lake Metals Company (1916, 3 mining vignettes, not cxl). **Est. \$100 ~ \$200 HWAC# 43009**



**Lot # 2032 Utah Six Different Utah Mining Stock Certificates 1903-1919** Lot of 6. Included: O.K. Silver Mining & Milling Company (1910, cancelled, 3 mining vignettes), United States Mining Company (1903, punch cxl, allegorical and mining vignettes), Swansea Consolidated Mining Company (1917, not cxl, mining vignette), Big Cottonwood Consolidated Mining Company (1919, not cxl), Big Four Exploration Company (1917, not cxl), and Victoria Mining Company (1906, not cxl). **Est. \$100 ~ \$150 HWAC# 43006**

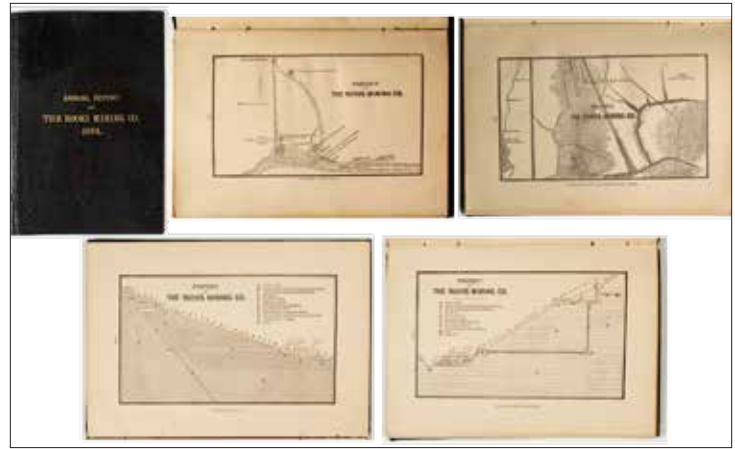
**Lot # 2033 Utah Six More Different Utah Mining Stock Certificates 1908-1967** Lot of 6 different. Included: Tintic Gold Mining & Milling Company (1908, not cxl, 3 mining vignettes), Indianapolis Mining Company (1915, not cxl, 3 mining vignettes), Croff Mining Company (1915, not cxl, 3 mining vignettes), Beaver Carbonate Mining Company (1911, not cxl), Wasatch Mines Company (1913, cxl), and United Park City Mines Co. (1967, punch cxl). **Est. \$100 ~ \$150 HWAC# 43004**

[See Photo Online](#)



**Lot # 2034 Utah Two 19th Century Utah Mining Stock Certificates** 1874 & 1883 1) The Last Chance Silver Mining Company of Utah. No. 2898, issued for 30 shares in 1874. Signed by the Director and acting secretary. Not cancelled. Ornate logo trimmed tight on the left. Tear upper right corner. 2) Gorgeous foreign

(French) certificate issued in 1883 for the Comet Mining Company of Utah. Text in French. Entire certificate is illustrated with an allegorical woman (left), locomotive and mine (center), and miner (right). Fifty coupons attached. Portion missing on top in logo. Toning. 17" x 12" **Est. \$120 ~ \$200** HWAC# 42176



lithos. and maps: litho. landscape view of whole property (pg 1), plan of the plant (pg 3), cross-section and boundary lines (pg 7), cross-section (pg 16), longitudinal section (pg 19), and map of Vermont (pg 26). Also has an index which is not common for a mining report. Location discovered in 1880, purchased by company in 1882. 400 acre gold mine property with quartz mill. 800 ft. of development (lineal measure). Lode is auriferous crystalline matrix imbedded between continuous permanent walls. Ore body is encased, interstratified and tarnished with iron oxide. Describes the operation in detail, as well as an overview of the gold formation in Plymouth. Ends with favorable selections from print journals. Condition: binding a little loose, foxing on pages. 7.75" x 5.25" **Est. \$300 ~ \$900** HWAC# 34837

**Lot # 2035 Utah Two Good Utah Mining Stock Certificates** 1883 & 1892


1) Stormont Mining Company of Utah. Located:

Harrisburg District, Washington County, Utah. Inc. in Utah. No. 1758, issued for 100 shares to A.W. Hodge on April 27, 1883. Signed by the president (Hinchman) and secretary. Not cancelled. Unusual allegorical vignette of two children fighting on giant US coins. Creases and toning. 2) Niagara Mining & Smelting Company. Inc. in Utah. No. 52, issued for 25 shares on March 3, 1892. Signed by the president and secretary. Pen cancelled. Underground mining vignette. Three revenue stamps. **Est. \$120 ~ \$200** HWAC# 43001



**Lot # 2038 Virginia, Annual Report of the James River & Kanawha Co. (Canal Transportation) (R. Pumpelly's Copy)**

1875 64 pages with table of contents. Personal copy of famous geologist Raphael Pumpelly (signed on front cover). The James River and Kanawha Co. was a canal transportation company that transported coal and iron. Mentions extending canal to Clifton Forge. The James River & Kanawha Canal Company was formed the following year in 1876 with the intention of building a railway between Buchanan and Clifton Forge and taking advantage of the iron and coal land it would cross through. The company sold the project in 1878. Has appendix in the back with analysis of West Virginia coals. Printed by Clemmitt & Jones, Richmond, 1875. Raphael Pumpelly (1837-1923) was involved in mining in Arizona in 1860, followed by work in Japan, northern China and the Gobi Desert. While teaching at Harvard, he formulated the idea of secular rock disintegration. In the 1870s, he surveyed Michigan copper country, followed by survey work in Missouri and for the Northern Pacific Railroad. Condition: original covers with soiling and rips; pages have some creases but are fairly clean. 9" x 6" **Est. \$300 ~ \$600** HWAC# 34838



**Lot # 2036 Utah Utah Mine Photographs from Paul Kerr of Columbia University** 1941 Group of about thirty original photographs from the Copper King Mine, the Sawtooth Range, and other locations. Photographs by Professor Paul Kerr of Columbia University, 1941. (See lot titled 'Kern County Tungsten Mine Photographs' (ID 37642) for a short note on Professor Kerr.) **Est. \$200 ~ \$400** HWAC# 37650

**Lot # 2037 Vermont, Plymouth Annual Report of The Rooks Mining Co. (Gold) w/ lithographs and map** 1884 Location: Plymouth, Windsor County, Vermont. Black leather binding with gilt lettering. 47 pages with index. Printed by Coburn Bros. & Snow, Boston, 1884. Multiple single-page

**Lot # 2039 Virginia, Piedmont Gold Mining Company of Virginia Stock Certificate**

1882 Rare Virginia gold certificate. Inc. in New Jersey. No. 96, issued for 100 shares W.J. Wendell on October 4th, 1882. Signed by the president, H.W. Littlefield, treasurer, Sam. Schofield. Not cancelled. Yellow paper with small mining vignette in lower right corner. Printed by National Bureau of Engraving, Philadelphia. Folds, creases, and some edge wear. 4.25" x 8.75" **Est. \$100 ~ \$150** HWAC# 41140

[See Photo Online](#)

## MINING, PART 2

See Photo Online

**Lot # 2040** West Virginia **The Standard Smelting & Refining Company Stock Certificate** 1902 Inc. in West Virginia. No. C654, issued for 100 shares to H.G.O. Nye Jr. on May 29, 1902. Signed by AJ Brockett

as president and Chas. H.H. German as assistant secretary. Vignette of smelting facility and of worker shoveling coal into furnace. Printed by New York Bank Note Co. Folds with separation, some toning. 7.75" x 11.5" **Est. \$60 ~ \$100** HWAC# 41139

**Lot # 2041** United States **American Mining Law & Mining Engineers Handbook** Rare book: "American Mining Law" by A. H. Ricketts of the San Francisco Bar. Published by California State Printing Office, Sacramento, 1931. Soft black leather cover, 8.25" x 5.25", 811 pp. Cover torn, spine missing. Also included: "Mining Engineers Handbook", edited by Robert Peele, Editor in Chief. Published by John Wiley & Sons, Inc. New York, 1918. Soft red leather cover, 7" x 4.5" x 3" thick, 2375 pp. Pages are gold edged **Est. \$100 ~ \$200** HWAC# 43414



See Photo Online

**Lot # 2042** United States **Engineering and Mining Journal: April 15, 1893** Includes an original report on the Carson City Mint scandal and news from Meadow Lake Camp. 23 more articles from around the United States and the world. Plenty of

ads. **Est. \$50 ~ \$100** HWAC# 41354

**Lot # 2043** United States **Mining & Scientific Press: November 30, 1878** Lots going on here, but nice look at the Pacific Mail Steamship Company offices and wharves in Aspinwall on page 345. **Est. \$50 ~ \$75** HWAC# 41356

See Photo Online

See Photo Online

**Lot # 2044** United States **12 Volumes on Mineral Deposits and General Mining** Includes books on coal mining, metals and mining. Plus 6 bonus volumes. Please see photographs. **Est. \$60 ~ \$120**

HWAC# 42559

**Lot # 2045** United States **20 Volume Geology Library** Collection of about 20 volumes covers topics such as the Vatican in California geology, ghost towns, rock hounding and general geologic information. Please see the photograph. **Est. \$100 ~ \$150** HWAC# 42561

See Photo Online



**Lot # 2046** United States **Ore Deposit Library** 20 Volumes on ore deposits with editions on porphyry and copper. Examples from the group include, "Cyanidation and Concentration of Gold and Silver Ores" by John V.N. Dorr, First Edition, "Geology of

The Porphyry Copper Deposits of the Western Hemisphere" by Victor F. Hollister, First Edition, "The Nature of Ore Deposits" by Dr. Richard Beck, First Edition, Volumes 1 and 2, and many others. **Est. \$250 ~ \$300** HWAC# 40415

See Photo Online

**Lot # 2047** United States **Excellent Small Mineral Library** Research volumes on gold, copper, various minerals. About 20 volumes. Includes many of the classics and some rarities.

Please see the photograph. **Est. \$160 ~ \$250** HWAC# 42560

**Lot # 2048** United States **Seven Books on American Mining Companies** Includes Newmont, Anaconda, Phelps Dodge, Kennecott, etc. Nice group in good condition. **Est. \$80 ~ \$100** HWAC# 42557

See Photo Online



**\$120 ~ \$200** HWAC# 42558

**Lot # 2049** United States **Small Important Library of Mining Collectible Reference Books** 18 volumes. Includes miners candlesticks, carbide lamps, blasting caps, German underground lights, and many others. Please see photograph. **Est.**



**Lot # 2050** United States **US Mining and Other Correspondence** 10 pieces include: 1837 letter and cover regarding sinking a new mining shaft and putting in a new boiler and pump; letter (notice) and cover of bank closing. The Miners' Savings Bank to Michael Hanley Teabo Mine, New Jersey, 1880; 3 covers with corner mine advertisements; 3 postal cards; two 1884 letters with covers. **Est. \$120 ~ \$200** HWAC# 37427

**Lot # 2051** United States **Mineral Collecting Letters** c1940 Eleven items. 1) Limestone Products of Newton, New Jersey. "Please be sure that your group is ready to sign the releases..." 2) State of New Jersey about the two quarries near Sparta Junction. 3) Bethlehem Steel talking about an excursion to their plant. 4) Abram Vandermade of the Sowerbutt Quarries "...we are sorry that we cannot grant your requests as we are not permitting anyone to enter our quarry." Also Consolidated Feldspar, Eureka Mica Mining granting permission for an excursion. A letter from the



East & Central Africa Mining Co. (Kenya) selling beryl and corundum. Finally some 1963 checks for mineral purchased, a mineralogist's pocket reference guide, and an assay sheet metals and minerals by the Nevada Mineral Laboratories. **Est. \$120 ~ \$300 HWAC# 38028**



**Lot # 2052 United States Six Metal Mining Signs** 1) 12 x 18". Red and black on light yellow background. Reverse is painted red. Reverse bottom where bolt goes in has been torn out. 2) Red 'Closed' sign. 3) 'This way out.' 4) 'Escape way.' 5) 'To the Escape Shaft.' This one is well worn. 6) 'Danger; men working in shaft.' **Est. \$100 ~ \$200 HWAC# 42804**



**Lot # 2058 United States Mining Watercolor by Harley in Beautiful Gold Nugget Frame** 1900 This is a real show piece. Clearly marked "Harley, 1900." 19.5 x 16". **Est. \$150 ~ \$400 HWAC# 42850**



**Lot # 2053 United States Cyrus Noble Commemorative Miniatures: Miner, Bartender and Assayer** 1975 1975. Hand painted and in Original Box. 6". All original. See photo for condition. **Est. \$50 ~ \$75 HWAC# 41759**

[See Photo Online](#)



**Lot # 2054 United States Five Different Hand Carved Wood Sculptures of Mining Figures** All by JGK, each with a JGK token embedded in the bottom. They range in size from about 2.5 x 6 x 6" on up. **Est. \$100 ~ \$200 HWAC# 42544**

**Lot # 2059 United States Original Oil Painting of a Miner** Grizzled old miner holding a cup of coffee. Photograph measures 13 x 10." Frame has two pieces broken off on the inside. Frame is quite old and appears to be original to piece. **Est. \$150 ~ \$300 HWAC# 42849**



**States Four Ceramic Art Statuettes of Coal Miners** All hand painted, each holding a safety lamp. Made by Art Mark. Nice condition. Approximately 10 inches tall. **Est. \$100 ~ \$200 HWAC# 42705**



**Lot # 2055 United**

**Lot # 2060 United States Photo of Maynard Dixon Painting Framed** photograph of a Maynard Dixon watercolor. Image of two miners and burro. Very nicely framed, 17.25" x 19.25"--image size is 7.5" x 10.5". **Est. \$150 ~ \$250 HWAC# 42079**



**Lot # 2056 United States Original German Mining Parade Cane / Staff** These are well known to collectors because of the mining motifs embossed on both sides of the pewter handle. One side shows an underground mining scene with a miner pushing

an ore cart. Small part of top of cane has broken off. **Est. \$100 ~ \$200 HWAC# 43641**



**Lot # 2061 United States Vintage Photograph of Men on Rail Car** Four men standing on flat rail car--probably miners. Oval sepia photograph in very nice oval frame, 22" x 16". **Est. \$150 ~ \$300 HWAC# 43429**

**Lot # 2057 United States Four Rural Mining Scenes** c1905 1) Overview of five tents for miners. 2) Close up of tents. 3) View of mining shacks where the miners were digging, 4) Close up of the hole. Photos show some small tears. Last two have staining. **Est. \$100 ~ \$200 HWAC# 42859**

**Lot # 2062 United States North**

**Star Mine & Gold King Mine lot** All reprints. 1) Photograph of the Tramway at the Gold King Mine in the Gladstone District of Colorado. Original taken in 1906. 2) Skip for sinking vertical shaft in the North Star Mine in Grass Valley. Diagram. 3) 4 ton skip for Compound Central Shaft of the North Star Mine. Diagram. **Est. \$80 ~ \$120 HWAC# 42841**



## MINING, PART 2

[See Photo Online](#)

**Lot # 2063 United States Great Western Smelting and Refining Mining Letter Opener** Letter opener from the Great Western Smelting & Refining Metals Co. in San Francisco, Seattle, Los Angeles, Vancouver, Chicago, and St. Louis. 9.5" Long, mining promotional piece. **Est. \$50 ~ \$100 HWAC# 40850**

**Lot # 2064 United States Huge Misc. Mining Archive** Over 60 pieces, included are billheads, letters, covers with corner advertising, map, deeds, publications and more. Some are: Night Hawk Mining Company billhead, 1902; Haggarty-Jordan Copper Mining Co. billhead, 1901; Ferris-Haggarty Copper Mining Co. billhead, 1901; letter from BJ Walters asking for

[See Photo Online](#)



monetary support for gold and copper mine and response from RL Rutter, 1916; The Spokesman Review Quarterly, "A Million dollar Check", 1899; Scribner's Monthly, 1879; Harper's New Monthly, 1861-"Grub Stakes and Millions", great illustrations. **Est. \$500 ~ \$1,000 HWAC# 37420**



**Lot # 2065 Western United States Western Mining Stereoviews** Lot of nine. Includes: Guanajuato Mexico, El Oro Mexico, sulfur mine with train, miners with a pack burro, Ontario Gold & Silver in Monda Gulch South Dakota, hydraulic mining in Oregon, petrified forest, Clifton Arizona copper. Place of Mines and Metallurgy is in color. South Dakota view is light. **Est. \$200 ~ \$400 HWAC# 38025**

**Lot # 2066 United States Mining Ephemera** Copper mining pan with shovel and small nuggets; large (3.75") souvenir medal from "The Richest Hill in the World, Butte, MT", copper plated; letter opener souvenir for American Institute of Mining & Metallurgical Engineers; card of high grade ore samples; belt buckle; Vesta Coal Co. No. 4 Mine tag. **Est. \$200 ~ \$300 HWAC# 39658**



**Lot # 2067 Western United States Western Check Collection incl. Mining** Lot of 27. Best is Silver City, Idaho Wells Fargo Co. check (RN-C) for the Owyhee Mining Company, 1872. Seven other revenue imprinted from The Merchants Exchange Bank in San Francisco, Amador Reduction Works, 1876-77. Also: North Butte Mining Co. (1916), Commercial Mines & Milling Co. (Manhattan, NV, 1914), Manhattan Trust Co. (1899), Yellow Aster Mining & Milling Co. (Randsburg, 1901), Placer County Bank (Auburn, 1898), and North Star Mines Co. (Grass Valley, 1921). Unused include: Congress, Arizona; Sterling Silver MC (Kingston, c.1860s), and United Assay Office in Seattle. (Prag Collection) **Est. \$150 ~ \$250 HWAC# 34952**



[See Photo Online](#)

**Lot # 2068 Western United States Western Mining Ephemera** Lot of 28. Includes: Tacoma Smelting & Refining Co. Assay Price List (1899); time cards and order forms for the Plumbago Mine

(Allegheny, CA); time cards, meal ticket, and receipts for Swansea, Arizona mining operations; time cards for Clara Cons. Gold & Copper MC; unused hoisting records for Mammoth Mines, Inc.; Shop Reports and sample stubs for the Walker Mine; booklet on Coal Mining Laws in Washington (1927); 1893 assessment receipt for the Orient Gold Placer Mining Co. in North San Juan; and an ink blotter for Elm Refining Co. (assayers) in Stamford, CT. (Prag Collection) **Est. \$100 ~ \$200 HWAC# 34879**

**Lot # 2069 United States Major US Mining Company Stock Certificate Collection**

1925-1983 Lot of 19. Fred notes that these are "major mining companies that

we all worked for as exploration geologists." Included: Newmont Mining Corp. (1971), Falconbridge Nickel Mines (1970), Giant Yellowknife Mines (1972), Cities Service Co. (1983), Inspiration Cons. Copper Co. (1971), The Anaconda Co. (1966), American Metal Climax (1972), Texas Gulf Sulphur Co. (two 1970), St. Joe Cons. Mines Corp. (two 1934), Phelps Dodge Corp. (1950), Lucky McUranium Corp. (1959), Bagdad Copper Corp. (1930), Magma Copper Co. (1925 & 1959), United Nuclear Corp. (1963), Ranchers Exploration & Development Corp. (1983), and Kennecott Copper Corp. (1943). Please inspect. **Est. \$120 ~ \$200 HWAC# 43000**



**Lot # 2070 United States Nine Different Pictorial US Mining Stock Certificates** Lot of 9 different. Included: The Patti Rosa





Gold Mining Co. (unissued c.1890s, pictorial), Victor-Empire Mining & Milling Co. (unissued c.190-, pictorial), The Golden Cycle Corporation (1950, pictorial), The Custer Cons. Deep Mining & Power Co. (1912, pictorial), Wheeling Gold Range Mining Co. (1907, pictorial), Peninsular Mining & Smelting Co. (1903, pictorial), Moler-Smith Lead & Zinc Co. (1908 bond), Grant United Mines Co. (1904, pictorial), and New Cornelia Copper Co. (1924, pictorial). Please inspect. **Est. \$100 ~ \$150 HWAC# 42125**

**See Photo Online**

**Lot # 2071 United States Three Mining Stock Certificates** Lot of 3: San Juan Consolidated Mining Co., 1875; Tamarack & Custer Consolidated Mining Company, 1913 (framed);

Hornsilver Mining and Milling Co., 1904, revenue stamp,(framed). **Est. \$60 ~ \$150 HWAC# 28530**

**Lot # 2072 United States Trio of Western Mining Bonds** Two Gold bonds from The Dexter Mining Company (Wyoming), one from Tribune Gold Mining (Territory of Arizona)



mining properties in Sonora, Mexico, Regulations Governing Opening of Coeur d'Alene Indian Reservation (a brochure compliments of the Exchange National Bank of Coeur d'Alene, Idaho). **Est. \$150 ~ \$400 HWAC# 35138**

**See Photo Online**

**Lot # 2073 United States U.S. Oil Stock Certificate Collection (11)** 1900-1929 Lot of 11. Includes: Sunset Pacific (1929), Heart of Mexia Oil Syndicate (1922), Olive Petroleum Co. (1920), Oceanic Oil Co.

(1900), Pierce Oil Corp. (1928), Miley Petroleum Exploration Co. (1927), Coalinga Royal (1912), West Lake (1900 & 1903), Russian Oil (1901), and Texas Holding Co. (1922). Most pictorial. (Prag Collection) **Est. \$70 ~ \$150 HWAC# 34863**

**Lot # 2074 United States US Beryl Company Stock Certificates** 1955-1963 The most commonly-known varieties of beryl include emerald and aquamarine.

Lot of 8. Includes: U.S. Beryllium Corporation (two from 1963, cxl), Beryllium International, Inc. (1962, pen cxl), The Beryllium Corporation (unissued, punch cxl), American Beryl Corporation (3 from 1957-58, all cxl), and Standard Uranium Corporation (1955, punch cxl). **Est. \$100 ~ \$120 HWAC# 41141**

**See Photo Online**

**See Photo Online**

**Lot # 2075 United States US Coal Mining Stock Certificates** 1902-1909 Lot of 3 different. 1) Braceville Coal Company. Inc. in Illinois. No. 15, issued for 2 shares to the company president, AJ

Earling in 1904. Cancelled. 2) St. Paul Coal Company. Inc. in Illinois. Low No. 3, issued for 1 share in 1902. Cancelled. 3) Providence Coal Mining Company, Boston, Massachusetts. Inc. in Maine. No. 1101, issued for 100 shares in 1909. Not cancelled. Vignette of mines working underground. **Est. \$80 ~ \$120 HWAC# 42160**

**Lot # 2076 United States Berwind White Coal Mining Co. Medal** Large Berwind coal Mining Co. medal, bronze, 3.25" diameter. 1886-1936. Berwind Corporation (also known as Berwind-White Coal Mining Company) is a large privately held



American corporation historically involved in the coal industry. The company was first formed as a partnership of Edward Julius Berwind, Charles Berwind, and Congressman Allison White and upon White's death became known as Berwind White Company in 1886. The company was one of the largest producers of coal at the turn of the twentieth century and created several towns in West Virginia and Pennsylvania, including Windber, Pennsylvania and Berwind, West Virginia, both of which were named after the company. (Wikipedia) **Est. \$100 ~ \$150 HWAC# 39651**



**Lot # 2077 United States US Miscellaneous & Foreign Stock Certificates (Mining, Railroad, Oil, etc)** Lot of 19. Most are mining related. Many pictorial. Included: American Potash & Chemical Corp. (1953), Northwestern Development Co. (1909 \$1,000 bond), Lancaster Nickel Mines Corp. (1909), Boise Basin Mines Merger (unissued), Silver Creek Mining Co. (unissued), Western Maryland

Railway Co. (1961), Day Mines, Inc. (1964), Mile High Oil Co. (1955), Standard Uranium Corp. (two 1955), Wisconsin & Colorado Silver Mining Co. (unissued c.1880s), JC Penny (1979 & 1980), Patino Mines & Enterprises Cons. (1954), International Nickel Co. (1917), Mohawk Gold Mining Co. (1906), Nevada-Commonwealth Mining & Milling Co. (1906), Columbia Cons. Goldfields (1910), and Cobalt Central Mines Co. (1909). **Est. \$100 ~ \$200 HWAC# 42124**

**Lot # 2078 Western United States Hard to Find Group of Western Mining Stock Certificates** 1902-1947 Lot of 13, all issued, many pictorial from Idaho, Arizona and Nevada.



Includes: Tungsten Reef MC, War Eagle Gold MC, Exposed Treasure MC, Trujillo MC, Morington MC, Old Maid MC, Monte Christo Gold Silver Co., Idamont Lead-Zinc MC, Gold Park MC, Empire Copper & Gold MC, Zenda Gold MC, and Gold Wedge Divide MC. Mixed condition. (Prag Collection) **Est. \$200 ~ \$300 HWAC# 34852**

**Lot # 2079 Western United States Western US Mining Stock Certificates** 1880-1927 Lot of 8. Includes: Larkin Mining Co. (1897, SF, not cancelled, mining vignette, folds); Auburn & Rock Creek Gold Mining Co. (1880, not cancelled); North American Nitre Co. (1896, SF, not cancelled); Original Hidden Treasure Mining Co. (unissued, eagle vignette); Independence Cons. Gold & Silver Mining Co. (unissued, 1860s, AZ, mining vignette); two for Kingman Silver-Gold Mines

## MINING, PART 2



Co. (1923, not cancelled); and Clara-Swansea Mining Co. (1927, punch cancelled, mining vignette). (Prag Collection) **Est. \$120 ~ \$200** HWAC# 34932

**Lot # 2080** Australia, Broken Hill North Broken Hill Mining Company Stock Certificates (80) 1908-1910 1908-10 A group of approx. 80 issued certificates from this famous Australian mining company. Broken Hill, 1100 km west of Sydney, is Australia's longest lived mining city. Silver ore was discovered at Broken Hill in 1883. The Broken Hill Proprietary Company became the country's largest mining firm and later became part of BHP Billiton, the world's largest mining company. The certificates are punch cancelled and most have a black "X" cancel. **Est. \$200 ~ \$300** HWAC# 35415



**Lot # 2081** Canada, Bagot County 1862 "Contributions to the History of The Acton Copper Mine" (Thomas Macfarlane) w/ color cross-sections 27 pages with multiple color cross-sections, including two which are a full page. "Contributions to the History of The Acton Copper Mine with A Plan of the


Mine and Six Sections. By Thomas Macfarlane." From the Canadian Naturalist for December 1862. Very detailed history and analysis of the geology and ore production, aided by geological sketches. Printed by John Lovell, Montreal, 1862. Green front cover, no back cover (previously bound). Vertical fold. Pages clean. 8.5" x 5.75" **Est. \$200 ~ \$400** HWAC# 34845

**Lot # 2082** Canada, Bagot County 1862 Report for the Acton Copper Mine (C.T. Jackson's Personal Copy) 15 pages. By C.T. Jackson and Geo. J. Chase. Personal copy of one of the authors (and author of many of the reports we are offering in this sale), Charles T. Jackson. Located in Acton Vale, Bagot County, Canada East on the line of the Grand Trunk Railway leading from Portland to Montreal. Discovered in 1859. Ore consists mostly of variegated sulphuret of copper ("horse-flesh" and "peacock ore") located within bed of dolomitic limestone interposed between beds of slate or shale. No exploring shafts or pits have been sunk; all surface explorations. Recommendations




include using Cornish methods. Notes of the workers that "these men, directed by an able Cornish captain, are found to be perfectly teachable, and are remarkably docile and cheerful laborers." Missing covers. Vertical fold. Areas of heavy toning and rough edges. 9.5" x 6" **Est. \$200 ~ \$400** HWAC# 34844

**Lot # 2083** Canada, Lotbeniere County 1862 Geological Survey & Report of Black River Copper Mining Co. (C.T. Jackson) w/ color



map 8 pages. Full-page color map showing the position of the mine in Canada East (L. Prang & Co., Boston). Located in the parish of St. Flavien. Notations throughout, including this on the last page: "It will be remembered that this is reported as a very rich "Copper mine" that the gold is unusual + so much extra." Jackson ends his report by saying that no gold was found in 100 grains of ore, and if gold were to be found, it would be in the iron pyrites and in the gossan or decayed walls of the lode. Printed by Geo. C. Rand & Avery, Boston, 1862. Missing back cover. Front cover present, but detached. Heavy toning, binding loose. Vertical fold. 9.5" x 6" **Est. \$200 ~ \$400** HWAC# 34843

**Lot # 2084** Canada, Montreal 1846 Report of the Montreal Mining Company on the Shores of Lake Superior (by Forrest Shepherd) 32 pages. "Report of Forrest Shepherd, esq., on the Mineral Lands of the Montreal Mining Company on the Shores of Lake Superior in 1846 and then the mineral lands between Lake Superior and Hudson's Bay the following year. This report is his description from his 6-month exploration in 1846. Describes eighteen mining locations in great detail. No maps or figures. Please inspect. Protective cover over original. Missing back cover. Toning to pages. 8.5" x 5.5" No printer listed. **Est. \$200 ~ \$400** HWAC# 34816



**Lot # 2085** Canada, New Brunswick 1851 Report of The Albert Coal Mining Co. (Pumpelly's Copy) w/ map 48 pages w/ large map (25" x 19") of claims. Personal copy of famous geologist Raphael Pumpelly

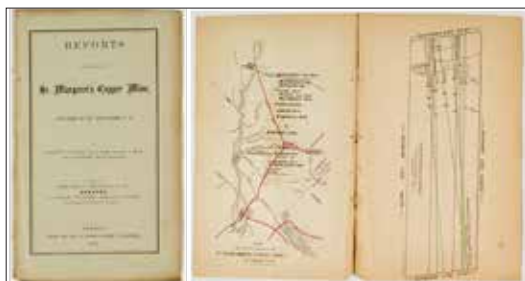
(based on handwriting comparison with other signed copy). "Report on the Albert Coal Mine, Containing an Account of the Situation and Geological Relations of the Rocks, including and accompanying the coal; with Lithographic Drawings of the fossil fishes and plants found in the mine, together with descriptions of the specimens, chemical researches on the coal, and tables of comparison with different varieties of asphaltum. By Charles T. Jackson." The lithographs of the fossil fishes and plants are NOT present in this copy and must have been previously removed. There are small cross-section illustrations of the formations. Printed by George F. Nesbitt & Co., New York, 1851. Disbound. Map is fragile with separation. Toning to pages and rough edges. 9" x 5.5" **Est. \$400 ~ \$1,000** HWAC# 34839



**Lot # 2086**  
Canada,  
New  
Brunswick  
**1852**  
**Report**  
**of The**  
**Albert Coal**  
**Mining**  
**Company**  
**(C.T.**  
**Jackson)**  
**w/ fold-**  
**out map**


40 pages with fold-out map. "Review of Reports on the Geological Relations, Chemical Analysis and Microscopic Examination of the Coal of the Albert Coal Mining Company, Situated in Hillsboro, Albert County, New Brunswick. As Written and Compiled by Charles T. Jackson, M.D., of Boston, By a Fellow of the Geological Society of London." Detailed map is 19.5" x 13", a "Reconnaissance Map and Diagrams of the Asphaltum N/NE of Frederick's Lode Brook" (Richard C. Taylor and James Robb, 1851). Printed on very delicate tissue paper with a large tear that needs to be repaired. Very detailed geological and chemical analysis. Please inspect. Printed by C. Vinten, New York, 1852. String binding. Brown front cover, missing back cover. Rough edges, but pages fairly clean. Vertical fold. 9" x 5.5" **Est. \$400 ~ \$800** HWAC# 34842

**Lot # 2087**  
Canada, St.  
**Sylvester 1863**  
**Report on St.**  
**Margaret's**  
**Copper Mine**  
**w/ map**  
**(Charles T.**  
**Jackson & R.**  
**Bennett)** 7  
pages. "Reports  
Upon the

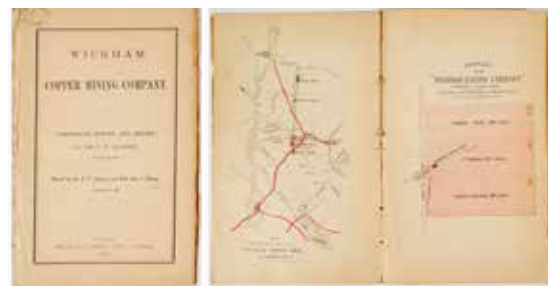


Property of St. Margaret's Copper Mine, Situated in St. Sylvester, C.E. By Charles T. Jackson, M.D., State Assayer of Mass., and R. Bennet, Mining Engineer." Issued by Edward G. Tileston & Co., Bankers, and Havre Steamship Company's Agents, 74 Franklin Street, Boston. Printed by Geo. C. Rand & Avery, Boston, 1863. Two full page maps in the front: Plan showing the position of St. Margaret's Copper Mine in Canada East and a closer view, both done by L. Prang & Co. Lith., Boston. Two shafts have been sunk to a depth of 12 fathoms and cross-cutting on the lodes has been done to 40 fathoms. Bennet notes green carbonates and yellow copper. It seems one of the chief partners to the company has died in England, prompting the sale of the mine. Ends with assay results. String binding. Condition: original front cover, missing back cover. Binding weak, some foxing and pencil notations. 9.25" x 5.75" **Est. \$300 ~ \$600** HWAC# 34836

**Lot # 2088** Canada,  
Sutton **Geological**  
**Survey & Report**  
**of Sutton Mining**  
**Company (Jackson,**  
**Morgan, Chace)** 1863  
19 pages. Copper mine  
located in Sutton,  
Brome County, Canada  
East. Also known as  
the "Sweet Mine."



Map of upper New York/ Canadian border (9.25" x 5.5"). Two small diagrams. Ore exists in "regular slate formation," with two beds "thickly interlaminated with the copper pyrites and purple copper ore as to form a good working ore of copper." It appears the mine is flooded at the time of the report to within 25 feet of the surface. Missing back cover. Front cover is toned and binding is coming loose. Inside pages have toning and rough edges. Printed by Press of Geo. C. Rand & Avery, Boston, 1863. 9.25" x 5.5" **Est. \$200 ~ \$400** HWAC# 34811



**Lot # 2089**  
Canada,  
Wickham  
**1862**  
**Geological**  
**Survey &**  
**Report of**  
**Wickham**  
**Copper**  
**Mining**  
**Co. (C.T.**  
**Jackson)**

**w/ color map** 13 pages with color full-page maps showing position in Canada East and a closer view of mining property. Located 5 miles NW from Durham Station on the Grand Trunk Railroad. Rocks are magnesian limestone associated with argillaceous slates. Purple and yellow copper ores most abundant, with blue, and gray copper and green carbonate also present. A 12' x 9' shaft has been sunk 30 ft. Includes a few illustrations of the workings intermixed in the descriptions. Printed by Press of Geo. C. Rand & Avery, Boston, 1862. No covers. Toning to pages and rough edges. 9" x 5.75" **Est. \$300 ~ \$600** HWAC# 34841

**Lot # 2090** Canada,  
**Canadian Mining**  
**Archive** 22 pieces  
include: Report of  
the Directors to  
Stockholders of The  
Twentieth Century  
Mining Co., 1903; Report  
of fBey Mines Limited,  
1929; Advertising  
covers; prospectus, Big  
Three Gold Mining Co.,  
British Columbia; letter  
on behalf of the Nova  
Scotia Gold Company  
Limited, 1863; letter  
requesting lease on Bruce Property, 1916; 7 great photos of the Minto  
Mines, British Columbia; and more. **Est. \$250 ~ \$500** HWAC# 37426



## MINING, PART 2

[See Photo Online](#)

**Lot # 2091** Canada, **British Canadian Oils Limited Stock**. 1914 Oil stock certificate for British Canadian Oils Limited. Registered in Calgary Alberta. Pictorial with a scene of oil drills in

an oilfield. Has an embossed stamp for the company in the lower left corner. Circa 1914 **Est. \$20 ~ \$40 HWAC# 40444**

**Lot # 2092** Columbia, **Columbia Mining Company Stock Certificate (Mines in Columbia) 1887** 1887 Cert. #79, issued at New York in 1887 for 1500 shares. Mines in the Republic of Columbia printed at the top. Interestingly, incorporated in Kentucky. Great vignette features


allegorical female, tall ship, flags, shields and eagle and a train. Korff Bros. & Co., N.Y. Uncancelled. **Est. \$100 ~ \$300 HWAC# 35421**



**Lot # 2093** Cuba, Moa Bay **Freeport Nickel Mine at Moa Bay Cuba: Photographs** 1959-1960 Important group of photographs from Freeport Nickel mine at Moa Bay, Cuba. This group of 11 x 16 photographs consisting of

approximately 10 views shows Freeport's nickel cobalt mine at Moa Bay Cuba. One small additional 4 x 5" snapshot tells the story of a Cuban gorilla, soldier of Fidel Castro, showing a rifle with members of the mine staff in the background probably taken at the takeover of the mine in 1960. The large photographs are professional views of the plant at Moa Bay. This is an important group illustrating the difficulties of international mining in unsettled political environments. **Est. \$300 ~ \$500 HWAC# 37664**

**Lot # 2094** Dominican Republic, **Photographs of Pueblo Viejo Mine in the Dominican Republic** c1975 Group of about 10 photos of the Pueblo Viejo mine in the Dominican republic about 1975. **Est. \$100 ~ \$150 HWAC# 37675**



[See Photo Online](#)

**Lot # 2095** Mexico, **3 Different Mexican Mining Checks** 1896-1900 Lot of 3: 1) Consolidated Kansas City Smelting and Refining Co., El Paso,

Texas, Aug.1, 1896, to Agente Financier Culle, De Gante, Num. 14, Mexico. 2) Consolidated Kansas City Smelting and Refining Co., Sierra Mojada, May 1897, to Agente Financiero Culle, De Grante, Num.14, Mexico. 3) Consolidated Kansas City Smelting and Refining Co., Mexico, 1900, Banco Americano. **Est. \$30 ~ \$50 HWAC# 41239**

**Lot # 2096** Mexico, Aguascalientes **Mexico Mining Photograph and Check** A photo and check from separate smelting companies in Mexico.

The photo is from the Guggenheim Smelter of Aguascalientes, Mexico. Mounted on board with a description of the smelting process on the back. Once owned by the Philadelphia Museums. The check is from the Consolidated Kansas City Smelting and Refining Company. Pictorial, 5 cent revenue stamp. **Est. \$100 ~ \$150 HWAC# 40437**

[See Photo Online](#)

**Lot # 2097** Mexico, Santa Maria **American Bank Note Company Stock Layout and Description of Las Nueve Minas mine** 1881 On American Bank Note Company letterhead. By order of D.

F. Verdenal, Secretary. for the Las Nueve Minas de Santa Maria Gold & Silver Mining Company. Includes description of what is to be listed on stock certificate. State of Sonora, Republic of Mexico. **Est. \$20 ~ \$150 HWAC# 25775**

**Lot # 2098** Mexico, **La Descubridora Mining Company Stock Certificate (Mexico Silver)** 1905 Rare. Inc. Jan, 23, 1897. Dateline San Francisco, California, January 6th, 1905. No. 130, issued for 2,500 shares to W.O. Manson. Signed by the company president and secretary. Not cancelled. Very good condition. 4" x 9.25" Information was difficult to locate, though a Descubridora Mine is mentioned in the February 25, 1911 Mining & Engineering World (Vol 34) as being a silver mine located on the west side of the Batopilas River near the town of Batopilas. **Est. \$100 ~ \$200 HWAC# 41171**



[See Photo Online](#)

**Lot # 2099** Mexico, **Mexican Mining Stock Certificates (4)** 1910-1927 Lot of 4 different. Includes: Palmilla District Mines Consolidation (1927, stamp cxl, 3 mining vignettes), Mexico Silver Mines Company (1923, stamp cxl, mining vignette), Bellota de Oro Mining Co. of Arizona (1922, not cxl), and San Bartolo Mining Company (1910, not cxl, mining vignette). Moderate wear. **Est. \$60 ~ \$90 HWAC# 41136**

**Lot # 2100** Mexico, **Three Different Mexican Mining Stock Certificates** Three in nice condition. 1) Consolidated Esperanza Mining Company. Issued in 1878, signed by the president and treasurer, pen cancelled. Vignette of prospectors at surface. Stock has both English and Spanish text. 2) Capuzaga Mining Company. Issued in 1909, corp. signatures, not cancelled. Vignette of miners with cage in the background. 3) Guanajuato Consolidated Mining & Milling Company. Issued in 1906, corp. signatures, not cancelled. Allegorical vignettes. Printed by ABN. **Est. \$100 ~ \$120 HWAC# 42107**



**Lot # 2101** South Africa, **Transvaal Chamber of Mines Reports, 1912-1960** Impressive run of the Transvaal Chamber of Mines Reports from 1912 to 1960. Missing only 1924, 1932, 1934, 1935, 1937, 1938, 1939. These volumes are priceless records of the world's most productive gold mines. The first three volumes have damaged



spines, contents fine. All hardbound in orange boards. Forty Two volumes. A perfect and rare tool for the mining historian. **Est. \$1,200 ~ \$3,000** HWAC# 43804



**Lot # 2102 South Africa, Mining Pick & Shovel Pin** c.1890-1910 Beautiful pin, mining shovel and pick, handle wire wrapped, copper. "South Africa" engraved on shovel spoon. **Est. \$150 \$250** HWAC# 39652

**See Photo Online**

Hammond is not listed in the 1850 San Francisco directory, the 1851 Sacramento directory, 1861 Placer Co. directory, and a newspaper search. Further, he does not show up in a US census after that time. Hammond was also not a member of the California Pioneers. This begs the question, "did he survive long in California?" He may be among the many that perished from the harsh physical and natural environment. Nonetheless, this is a fantastic and real California Pioneer item. It is proof-positive that Hammond came to California in 1849 from Philadelphia. Hammond is not listed in the Encyclopedia of American Biography, Bancroft's History of California and other important works on California gold rush. **\$7,000 ~ \$10,000** HWAC 38149



**Lot # 2103, World Mining Stereoviews** Lot of eight. Includes Bendigo Australia gold mine, Burma, Peru, England, Vermont, New Hampshire, and South Africa. Many of these show the actual working of the miens above and below ground. **Est. \$180 ~ \$500** HWAC# 38022

Hammond by his partners on February 24, 1849 just before he set sail for San Francisco, according to a label with the piece. "Presented to Sam Hammond by the old firm, Philad, Feb 24, 1849." From SM Dougell, W Stevens, G Bowman, WP Long, W Macklin, S Hoffman." Unique and quite interesting. Well worn through history.

**Lot # 2104 California, California Pioneer Gold Rush Presentation Buckle** 1849 This bronze oversized buckle (4.25 x 4.5") was presented to Sam


The story behind this 1849 presentation buckle is very interesting, and is, in many ways, somewhat typical of many gold seekers and pioneers that went to California. Samuel Hammond was not a public figure. He worked at a business in Philadelphia that was not owned by him, and was friends with many of his co-workers, as evidenced by the engraved names on the buckle. He boarded the Barque Algoma at Philadelphia and left for California on March 1, 1849, as part of a company of sixteen men who had formed the Algoma Mining and Mercantile Co. The ship arrived in San Francisco on September 26, 1849, interestingly with no news in the local papers about any of the passengers, and only the Marine reporting the arrival of the ship. After that, Hammond, and any news of the Algoma Company is lost to history. There is a distinct possibility that Hammond and his Algoma company, who were the only listed passengers on the Barque Algoma, had hired that sailing ship (barque) and outfitted it full of provisions for sale in California. Once sold, they all went their separate ways. The Algoma continued to go back and forth to Philadelphia for several years.



**Lot # 2105 California, Calaveras County Gold Rush Stock Certificate: Carsons Creek Consolidated Mining Company** 1852 Not seen by us before! Incorporated in California. Issued for 5 shares (ten shillings each) on October 29th, 1852. Vignette of topless allegorical woman in chariot drawn by pegasus. Signed by two directors and a secretary. Printed on very thin paper with an irregular cut. 5.25" x 8" Folds, some stains. Formed in 1850 to mine gold-bearing quartz reefs on Carsons Hill (located above Carsons Creek near its junction with Calaveras River). A year later, 70 miners had stockpiled a large amount of rich gold-bearing quartz but could not process it due to lack of machinery. The company turned to the London market for financial assistance. London investors were wary without actually seeing

## MINING, PART 2

the mine property in person. A few members returned to America with the mine owners in May 1852. Unfortunately, while away, claim jumpers had moved in on the mine and even though they (the original owners) were able to regain control, a majority of the stockpiled ore had been stolen in their absence. The London investors came through anyway given that it had been a theft not any kind of deception or manipulation. William Hance remained as superintendent and work resumed with Cornish miners. In December 1852, London sent the company's mining captain, Mathew Currie, and mechanical engineer, Richard Inch, from Liverpool to join the operation in the California gold fields. Misfortune struck again: while trying to cross through the Isthmus of Panama, Currie fell ill and died. Even with Currie's death, Inch made sure the machinery got to California. The company eventually closed down in 1854 and 1855. [Ref: Money Pits: British Mining Companies in the Californian and Australian Gold Rushes of the 1850s, pg 96-100] **Est. \$1,000 ~ \$2,000 HWAC# 42159**



**Lot # 2106** California, Beals Bar **American River Water and Mining Company - Beals Bar Branch form "Water Collector's Weekly Returns"** 1857 Lists four companies, Lassen, Eastman, Green and Gragg & Co. and receipts, sales and delinquencies. Signed by W.W. Sheldoux, collector. The American River Water and Mining Company paid about \$180,000 to construct the 33 mile ditch North Fork Ditch within hard granitic and metamorphic rock. It was

constructed in 15 months with difficult manual labor (pick & shovel and wheelbarrow) from September 1854 to January 1856. Beals Bar was one of the earliest placer locations and is shown on Arrowsmiths 1860 map about 6 miles southeast of Rocklin on the West side of the North Fork of the American River just above the junction with the South Fork. This mining site is now covered by Folsom Lake. Printed on blue stock. (MB5-18-10-7 (91135) P195) **Est. \$150 ~ \$250 HWAC# 41368**

**Lot # 2107** California, Carrollton **American River Water & Mining Co. Stock Certificate, Carrollton (Gold Rush) 1856** Rare Gold Rush location in Placer County. Dateline Carrollton, Placer Co., Cal., March 10, 1856. No. 167, issued for 5 shares to Luther Cutler. Signed by Palmer (secretary) and A.P. Catlin (?) (president). Pen cancelled. Lith. Britton & Rey, SF. Fold and some toning. 4.25" x 9.5" Carrollton was on the North Fork of the American River opposite Condemned Bar. After the introduction of water in 1855, it grew from 3 houses to a bustling town in three weeks! This stock is the company that brought that water. Notice how they spelled Carrollton. This is a nice tie between the city and the stock and the company. (Many of these stocks have other cities: Folsom and Mormon Bar for example. See other lots for these stocks.) (Prag Collection) **Est. \$200 ~ \$300 HWAC# 34771**



**Lot # 2108** California, Doton's Bar **American River Water & Mining Company (Dotons Bar) Stock Certificate** 1855 Certificate No. 168 issued on July 20th, 1855 to F. B. French for one share. Signed by President, A. P. Cather and Secretary, C. T. H. Palmer. Palmer, a banker


in Folsom, operated the Wells Fargo office and adjacent assay office in the same town. Pen cancelled. Vignette of Mercury figure. Lithographer Britton & Rey.



Mormon Island was located on the South Fork of the American River, three miles from the junction with the North Fork. It was actually a sand bar, not an island. According to Gudde, it was the first regular gold camp after the discovery at Sutter's Mill. Two Mormons discovered gold at the spot on March 2, 1848. According to Gudde the 1850 census lists forty-two miners living at Dotons Bar and another forty-two at Dotons Bar and nearby Longs bar. Hutchings describes it as a very busy little town in 1855, after it obtained water from the North Fork Canal. The same source argues that discoveries at this place actually started the Gold Rush. Both Mormon Island and Dotons Bar are now under Folsom Lake. (Ref. PA11-12-12-69 P140) **Est. \$300 ~ \$600 HWAC# 41373**

[See Photo Online](#)

**Lot # 2109** California, Doton's Bar **American River Water & Mining Co. Stock Certificate, Doton's Bar (Gold Rush)** 1855 Number 135 for 1 share to Lucian Brooks. Signed by C. T. H. Palmer (secretary) and A.P. Catlin (?) as president. Printer - Lth. Britton & Rey, SF. 5 x 10. C. T. H. Palmer was a 49er; who became a Folsom banker in the 186's. This company was working Doton's Bar which was a branch on the American River. According to Gudde, the 1850 census lists forty-two miners living at Doton's Bar and another forty-two at nearby Longs Bar. Hutchings describes it as a very busy little town in 1855, after it obtained water from the North Fork Canal. The dateline was originally Mormon Island. Doton's Bar and Mormon Island are both currently under Folsom Lake. (Prag Collection) **Est. \$200 ~ \$300 HWAC# 34768**



**Lot # 2110** California, El Dorado County **Gold Rush Stock Certificate: Eureka Quartz Mining Company** 1853 El Dorado County, California. Unissued for two shares, but signed by Jacob A Shorb as president and E.H. Cornwall as secretary in January 1853. Pinhole, creases, rough right edge. Printed on thin paper by Geo. E. Leefe, NY. Vignette of mill and miners. Measures 11" x 6". Not cancelled. The Eureka Quartz Mining Company was likely operating in Georgetown, California. There was a second Eureka Mine in Placerville, but it was not active until decades later. The Eureka quartz mine at Georgetown had a 130-foot deep shaft in 1867. It was located immediately north of the Woodside on the same quartz vein, which was about two feet wide. They had a steam hoist, but

no mill. The vein had a NE-SW strike and easterly dip averaging about \$30 per ton, according to J. Ross Browne in Mineral Resources West of the Rocky Mountains, 1868. By 1882, the mine was 230 feet deep, inactive, and full of water, according to the History of El Dorado County, 1883. This is quite possibly the earliest known lode mining company stock certificate extant. **Est. \$1,000 ~ \$2,000 HWAC# 41146**



**Lot # 2111**  
California,  
Herbertville  
**Herbertville  
Quartz Mining  
Company Stock  
Certificate** 1857  
Incorporated  
in California in  
1855. Cert #116  
issued to Even  
Ashton for one  
share. Signed by

Lorenzo Hamilton, President, and Samuel Davis, Secretary. Blue paper, no vignette, no printer indicated, 5X8 inches. Uncancelled. This mine was located in the early 1850's, was renamed the Talisman and even later would become a part of the Springhill Mine. It produced free gold quartz, averaging about one ounce per ton. In 1852 there were three arrastras and a 20-stamp mill in operation. The city of Herbertville, Amador County began in 1851 and was named after reverend Lemuel Herbert, who was an owner of Spring Hill Mine. One of the first Quartz Gold mines in California. Printed on delicate blue paper with no vignette. Reverse has notations for transfers of shares. Fold lines, foxing and minor spots. Very fine. (Ref. HA 33-180 9-20-04 P324) **Est. \$300 ~ \$500 HWAC# 41808**

**Lot # 2112** California, Mariposa County  
**Gold Rush Stock Certificate: Anglo-Californian Gold Mining Company**  
1853 Issued stock for the Anglo-Californian Gold Mining Company.

See Photo Online

Rare. Inc. November 5th, 1851 in London. Certificate No. 6309 issued April 1, 1853. Signed by two directors and the company secretary. No vignette. Approx. 8" x 8" square. According to Filer (Holabird), this was the largest foreign issue of a California Gold Rush venture that we know of. The company literally sold thousands of shares. The company began as the Anglo California Gold Mining & Dredging Co. in 1849., owned by Luke Williams. It was the last of Williams "gold bubble company promotions." Williams sent Henry Vere Huntley to Calaveras River in 1849. Huntley was unsuccessful, so he hired miners of the Quartz Rock Mariposa Gold Co. and arranged a deal with them. While he was in America, the name of the company had changed. The lack of progress and name changing made the directors of the company very suspicious, and they forced Williams out in April 1851. The new directors decided to crush and process ore mined by others, and sent two steam engines and crushing mills on the Augusta that year. [Ref: Filer and "Money Pits: British Mining Companies in the Californian and Australian Gold Rushes of the 1850s, pg 76-77, Woodward] (Prag Collection) **Est. \$200 ~ \$300 HWAC# 34767**

**Lot # 2113** California, Mariposa District  
**Gold Rush Stock Certificate: Anglo-Californian Gold Mining Company 2** 1853  
Second certificate. Please see previous lot for background on this California Gold Rush mining company. This certificate is No. 6305, issued April 1, 1853. Signed by two directors and a secretary.



Trimmed very tight on left side. Pinholes. Approx. 7.5" x 7.5" **Est. \$100 ~ \$300 HWAC# 43029**

**Lot # 2114** California, Mariposa District  
**Philadelphia & California Mining Co. Stock Certificate (California Gold Rush)** 1852 Inc. in Pennsylvania. No. 1484 issued for 100 shares on Sept. 13th, 1852. Signed by Pearson Servill (president) and L. Alter (secretary). Great mining vignette at top: miners working a placer claim with a cabin and bear in the background. Printer: Fratlan. Part of John C. Fremont's Mariposa Estate and one of the first Fremont leases to Americans. This appears to be the first of a series of mining investments by Philadelphia parties in Western mines (see: Philadelphia & Arizona, Philadelphia & Nevada, Philadelphia & Montana, etc.). This is one of only three mining ventures of the 1850s that was "hands on" for Fremont. 7.5" x 9.75" in fine condition, trimmed tight. (Prag Collection) **Est. \$150 ~ \$300 HWAC# 34769**



**Lot # 2115** California, Mariposa District  
**Ave Maria Gold Quartz Mine Stock Certificate (Gold Rush Era)**  
Incorporated in 1851. Issued in 1851. Signed by President Ryke and Secretary Robert Dude. Light blue paper with blue printing. 5 shares: numbers 22101 to 22105. Left edge is a

wavy cut. Pinholes and bent lower right corner. 6.5" x 9.5" The Ave Maria's place is verified by a letter written from John Duncan to John Fremont on December 26, 1851. In the letter he clearly states that the Ave Maria is located on the Mariposa Estate and on the Ave Maria River. [Ref: The Expeditions of John Charles Fremont, Volume 3, edited by Spence]. Today the Ave Maria River is known as the Stockton Creek [Ref: Gudde]. There was a small town by that name at the confluence of the Ave Maria and Mariposa. (Prag Collection) **Est. \$150 ~ \$300 HWAC# 34770**

**Visit our online catalog at  
www.HolabirdAmericana.com  
Zoom in and see detail on  
high resolution images of  
ALL LOTS**

## MINING, PART 2



**Lot # 2116** California, Mariposa District **Gold Rush Stock Certificate: Ave Maria Gold Quartz Mine 2** 1850s Incorporated in 1851. Signed by President Ryke and Secretary Robert Dude. Light blue

paper with blue printing. 5 shares: numbers 27011 to 27015. Left edge is a wavy cut, creases and folds. 6.5" x 9.5" According to the company's description detailed on the reverse of each stock, this London based association held half the rights to the Ave Maria Gold Quartz Mine in the Mariposa District, California which would be worked under a lease with the owner of the other half. The Ave Maria's place is verified by a letter written from John Duncan to John Fremont on December 26, 1851. In the letter he clearly states that the Ave Maria is located on the Mariposa Estate and on the Ave Maria River. [Ref: The Expeditions of John Charles Fremont, Volume 3, edited by Spence]. Today the Ave Maria River is known as the Stockton Creek [Ref: Gudde]. There was a small town by that name at the confluence of the Ave Maria and Mariposa. **Est. \$200 ~ \$400 HWAC# 42108**

**Lot # 2117** California, Mariposa District **Gold Rush Stock Certificate: Ave Maria Gold Quartz Mine 3** Second certificate, slightly different design (orange red font on blue paper). Please see previous lot for background on this California Gold Rush company. This certificate is 5201 to 5220. Wavy left cut. Pinholes, some soiling. 6.5" x 9.25" **Est. \$200 ~ \$400 HWAC# 43030**



**Lot # 2118** California, Mokelumne Hill, Calaveras County **Very Early Mokelumne Hill Canal & Mining Company Stock Certificate** 1852 Early, rare variety. Incorporated in the State of California. Receipt dated for the fourth payment of \$75 to Fred Hayfield on October 20, 1852. Signed by the treasurer (indecipherable). On the reverse is the memo of transfer later in Placerville dated Feb. 19th 1853 and signed by Fred P. Hayfield. An attorney and prospector, Henry Eno was the President of the company and an important pioneer in both California

and later Nevada Mining history. His letters spanning 20 years provide an intimate glimpse in the mining camps Mokelumne Hill in the early 1850's, Alpine County in the mid 1860's and White Pine, County, one of Nevada's silver bonanzas in the late 1868-9. (See other Mokelumne Hill Canal Stock for story.) **Est. \$400 ~ \$800 HWAC# 41705**



**Lot # 2119** California, Mokelumne Hill, Calaveras County **Mokelumne Hill Canal and Mining Company Stock Certificate** c1853 Incorporated in the State of California. Certificate No. 1207 issued for one share to J.C. Ham. Capitalized at \$400,000; 4000 shares at \$100. Per. No date listed, however most likely between 1852 and 1854. A receipt for stock valued at \$100 per share is known as early as October 1852. Signed by Henry Eno as President and E. Pomeroy as Secretary. Endorsed by J.C. Ham on reverse. An attorney and prospector, Henry Eno was an important pioneer in both California and later Nevada Mining history. His letters spanning 20 years provide an intimate glimpse in the mining camps Mokelumne Hill in the early 1850's, Alpine County in the mid 1860's and White Pine, County, Nevada in the late 1868-9. (Reference: Twenty Years on the Pacific Slope - Letters of Henry Eno from California and Nevada 1848-1871 by Turrentine Jackson.)

Black print on crème paper; printer: Lith. Britton and Rey, S.F. Uncancelled. Approx. 3.5 x 8.75". The Mokelumne Hill Canal and Mining Company was organized in 1852, and a 16 mile canal was constructed for \$180,000 from the South Fork of the Mokelumne River to the mining and agricultural districts around Mokelumne Hill. The area boomed with the arrival of water in 1853. This company was one of a number of western financed ditch companies organized for bringing water to the California placer gold deposits and Mokelumne Hill was one of the richest areas of California's Mother Lode. This company was the predecessor for the Mokelumne Hill and Camp Seco Ditch Co. They first built a wood flume, but replaced it with a ditch at a cost of \$500,000. These ditch or canal companies charged for the water by the inch. In 1853 water arrived from the Mokelumne River and the area boomed. This company later reorganized as the Mokelumne Hill and Campo Seco Canal Company and extended to Campo Seco and mining camps along its course. The company later reorganized as the Mokelumne Hill and Campo Seco Canal Company. (ref: Browne, 1868, p195 and calaverashistory.org) very fine piece. (Ref. HK5-18-10-323 P382) **Est. \$400 ~ \$800 HWAC# 41704**

**Lot # 2120** California, Mother Lode **California Gold Rush/ Mother Lode Region Checks & Stock** 1857-1874 Lot of 4. 1) Stock certificate for the American River Water & Mining Co. Dateline Folsom, 1859. Issued for 40 shares. Pen cancelled. Britton & Rey Lith. Toning. 2) Illustrated draft/check for the Treasurer of Tuolumne County Water Company.






Dateline Columbia, 1857. Great mine hoisting vignette. Cut cancel. 3) Illustrated draft/check from the Treasurer of Colusa County. Dateline Colusa, 1865. Pay issued for services as trial juror. Vignette of paddle steamer. 4) Amador County Tax Receipt. Dateline Jackson, 1874. \$18.50 is being paid as taxes for the ownership of a quartz mill situated at Enterprise known as the Bay State Quartz Mine. Folds, some separation. (Prag Collection) **Est. \$200 ~ \$300 HWAC# 39018**



**Lot # 2121** California, Placerville **The South Fork Canal Company Stock Certificate** 1853 Stock Certificate No. 869 for one share made out to T. M. Suschow on March 22nd, 1853. The company was incorporated in 1852 and capitalized at \$500,000; 5000 shares at \$100 per. A very early California Gold Rush mining certificate signed by the Company's President, B.F. Keene, and Secretary, A.T. Taylor. Black print on extremely thin paper. Red print on reverse side shows through. 6 1/2 x 10 1/2. The printing was done by Harmon & Springer at the El Dorado News Office in Placerville. Has ornate side-borders with a vignette of a safe with a dog laying in front with paw on key; a water flume is pictured on the left. An important canal company that constructed ditches and flumes that supplied water to the hydraulic mines and placer gold deposits near Placerville, California. The company had more than 34 miles of ditch, and 108 miles of lateral channel. These ditches were critically important to placer and hydraulic mining. Keene was a politician in the Mother Lode region. Taylor was a clerk for the 2nd US Marshal for the southern district. He was a California pioneer and a historian. (Bancroft, Browne). This is one of the few early California gold rush companies floated in San Francisco during the early part of the Gold Rush. (Ref. HKA120508-12 P500) Read more online. **Est. \$400 ~ \$900 HWAC# 41700**




**Lot # 2122** California, San Francisco **California's Pioneer Mountaineer of Rabbit Creek** 1930 Rare Book, 1st edition. California's Pioneer Mountaineer of Rabbit Creek by Albert Dressler. Published by The Westerner Publishers, Campbell, California, 1930. Hardcover with

original dust jacket. 10" x 7" 72 pp. Limited edition of 525 copies, numbered--this is No. 315. Great condition. This book describes John Thomas Mason's journey in 1851 across the plains to the Rabbit Creek region (Plumas county) and Sierra County. Explains the history and growth of Rabbit Creek along with numerous accounts of local events. **Est. \$100 ~ \$200 HWAC# 43417**




**Lot # 2123** California, San Francisco **Gold Rush Shipping Card: Winged Hunter** 1864 6 x 3.5 inches, "Winged Hunter!" with gold winged underprint, "From Lewis Wharf". Gold and white flag with red star on left. From Lewis Wharf with red star California Flag pictorial. Captain FM Hinkley. Captain Francis M Hinkley of Barnstable was Master of the ship Winged Hunter. Later he was master of the Arabia. While crossing the Indian Ocean on a voyage to Singapore in the latter the cargo of coal with which the ship was loaded caught fire by spontaneous combustion. He succeeded in safely bringing his ship to Singapore. For this the China Marine Insurance Company presented Captain Hinkley with a gold watch and chain. The inscription on the watch read, "Captain Francis M Hinkley for his brave and skillful conduct in subduing a fire in the cargo of coals on board ship Arabia on voyage to Singapore. AD 1869." Back of card is blank, VF condition, very attractive and rarely seen Clipper Ship "Gold Rush" advertising card. **Est. \$500 ~ \$1,000 HWAC# 41220**

**Lot # 2124** California, **Gold Rush Shipping Card: John Land** c1860 3.5 x 5.75 inches, Printed on pink card in blue, red and gold with flag on top, back blank. Glidden & Williams Line. Warren H Bearse master. Sails from Lewis Wharf. "This is undoubtedly one of the fastest Ships in the Trade." Choice Fine to VF condition, there is a small light water stain on the front where the card may have been used as a coaster, very attractive and rarely seen Clipper Ship "Gold Rush" advertising card. **Est. \$400 ~ \$1,000 HWAC# 41222**



**Lot # 2125** California, San Francisco **Gold Rush Shipping Cover: Archer** 4 x 6.5 inches, Centaur with bow and arrow in silver and gold, red border with blue text, back of card has list of best passages of competitor ships listing the Archer at 106 days and the other 4 ships between 125 to 181 days to get to California. Captain Josiah P Creesy. Captain Josiah P. Creesy, a well known sea captain, died at his residence in Salem, on Sunday evening, after a protracted illness. Among the many prominent shipmasters who formerly sailed from Boston none acquired greater celebrity for skillful navigation and the happy faculty of making rapid voyages than Captain Creesy. He was uniformly successful on the ocean, and by his superior qualifications he obtained the command of some of the noted clipper ships which, some years ago, on their first introduction into the mercantile service, achieved a world wide renown for their remarkable sailing qualities. While in




command of the ship Flying Cloud, Capt. Creesy made the shortest passage on record between New York and San Francisco, and the time then made has never since been excelled. During the late war he was appointed to take charge of the United States gunboat Ino, in which he served with credit. [Obituary in Salem newspaper]. Coleman's California Line. Printed on coated stock paper, Choice Fine to VF condition, ink mark on lower left border, rounded corners and slight toning on face, the back with a 4mm thin on the left, otherwise a very attractive and rarely seen Clipper Ship "Gold Rush" advertising card. **Est. \$500 ~ \$1,000 HWAC# 41221**




**Lot # 2126 California, Volcano Frank Adams Half & Quarter Plate Tim Photographs** c1860-1865 Very early. Very historical. Photos show a bearded man, two women and a boy in front of a wooden cabin surrounded by grass bushes & trees in the background. 1) 1/2 plate tin photo. 6.5 x 8.5". On reverse is a piece of paper glued on with penciled identification. 2) 1/4 tin plate. 5 x 7". No identification, but same group, **Est. \$1,000 ~ \$2,000 HWAC# 37262**

**Lot # 2127 California, American River 1848 Gold Rush Map of American River Claims** July 20, 1848 map of the positions of the upper and lower gold mines on the South Fork of the American River. No printer shown. May come from one of the Tyson publications. 10.5 x 19". Shows the Sacramento River at left with Sutters Fort and the South Fork of the American River. Rare and unusual. **Est. \$300 ~ \$600 HWAC# 43645**



**Lot # 2128 California Choice California Gold Rush Map c.1848** "Oregon, upper California, and New Mexico. Published by S. Augustus Mitchell, ... Philadelphia" 17.5 x 13.5", and colored, with the gold region shown in yellow. The data on the map dates to 1845 by HN Boroughs. Very nice early California gold rush. **Est. \$400 ~ \$700 HWAC# 43643**



**Lot # 2129 California 1849 Map of the American West 1849 map**

of the American West, showing some of California in detail. Map to illustrate Captain Bonnevilles adventures among the Rocky Mountains, compiled by JH Colton. George P Putnam. 1849. 12.5 x 19.5". **Est. \$300 ~ \$500 HWAC# 43646**



**Lot # 2130 California 1852 Map of the West Coast of United States** An 1852 map of the West Coast of United States from San Francisco to San Diego drawn by a D Bache under command of James Alden. This is a reconnaissance survey of the entire coast line from Point Loma (north). Includes Catalina and San Clemente, and the Santa Cruz Islands. **Est. \$100 ~ \$200 HWAC# 43647**




**See Photo Online**

**Lot # 2131 California Gold Rush Routes Map 1858** Map showing the different routes across the Isthmus to California. Appears to have originally been apart of a newspaper called Frank

Leslie's Illustrated Newspaper. There appears to be an article on either side of the map and there are ads and other short articles on the back. Shows different southern routes through sea and central America to California. In color and an interesting historic piece. 15" x 10.5" **Est. \$100 ~ \$200 HWAC# 40144**

**Lot # 2132 California Account Sheet of Captain R. Greenlee (Gold Rush Era) 1849** Account of shipping balance due. A single page account sheet of money owed hand-written for



Captain R. Greenlee. Shows first payment on sale of boat, amounts paid on stores, wages, expenses and wood. Signed for R. Greenlee by S. Shepard. Gold Rush era. **Est. \$175 ~ \$600** HWAC# 23963

**Lot # 2133**  
California  
**California Gold Rush German Emigration Document**

This is a German document from 1854 with two pictorial vignettes of early clipper ships bringing emigrants from Germany to North America. The document, written in German, is for an expedition from Germany that went to New York and New Orleans. The document involves five passengers led by Carl T Werthenbroich. The ship arrived in New York on 5 April 1854, under Captain Seward. This is an unusual document originating in Germany for immigrants to America during the Gold Rush. **Est. \$200 ~ \$300** HWAC# 43653



**Lot # 2134** California  
**December 4, 1848 New York Times with three columns about the new gold discovery in California**  
1848 Includes a report of the Secretary of War on the discovery. A great first hand look at the very beginning of the California Gold Rush. **Est. \$150 ~ \$300** HWAC# 41853

**Lot # 2135** Alaska **Alaska Sterling Mining Spoons 2**  
Sterling silver Mining spoons

[See Photo Online](#)

from Alaska that have pictures of the view of Cordova AK, and Child's Glacier. Approximately 4" long with wire wrapped handle and gold pan decorative top. Hand engraved, .77 OzT total for both spoons. **Est. \$80 ~ \$120** HWAC# 40848



**Lot # 2136** Arizona, Mowry **Mowry Gold Washed Spoon** Demitasse gold wash bowl engraved Mowry. top of handle features Indian head. Handle embossed with corn. Beautifully made, sterling. Mowry was a mine undoubtedly worked by the Mexicans prior to the entry of the Americans into what became Arizona; it was "discovered" in 1857, and originally known as the Patagonia mine. **Est. \$150 ~ \$250** HWAC# 42015



**Lot # 2138** California,  
**Five California Sterling Souvenir Mining Spoons**

1) California miner with gold pan on top and miner on bottom. The chain that wraps the spoon goes behind the gold pan. Unusual. Shovel 2) State Capital Spoon with miner holding gold (gold colored too) on hand. 3) Santa Cruz Sea Beach Hotel shovel. 4) California 1849 with grapes and mining. 5) Grass Valley, Lumbus School **Est. \$100 ~ \$150** HWAC# 42807



**Lot # 2139** Colorado, Victor **Fancy Die Cut Windlass Victor, Colorado Mining Spoon** Beautiful gold wash die cut bowl with working windlass

handle and silver rope. Choice. **Est. \$150 ~ \$400** HWAC# 36950

**Lot # 2140** Colorado, **Two Colorado Mining Spoons** 1) Gold washed Denver spoon with large milling operation on bowl and a winch with rope running down the handle on top. 2) "Cripple Creek, The Greatest Gold camp on Earth." **Est. \$50 ~ \$100** HWAC# 42810

[See Photo Online](#)

**Lot # 2141** Michigan, Escanaba & West Bay City **Escanaba & West Bay City Spoons w/ Mine Scenes 2** gold wash bowls, "West Bay City Mich", mine scenes, floral handles engraved on back "1900" and "1902". 2 Silver teaspoons, 1 die struck "Ore Docks, Escanaba" floral handle; 1 engraved "Ore Docks Escanaba Mich." **Est. \$200 ~ \$300** HWAC# 37451



**Lot # 2142** Missouri, **3 Missouri Mining Spoons** 1) Die struck, "You will Have to Shew Me I'm From Missouri" image of 2 men and burros; 2) Die struck "Mining Scene" and image; 3) die struck "You Will Have To Show Me. I'm From Missouri, image of burro. All have similar handles. **Est. \$150 ~ \$250** HWAC# 37824

**Lot # 2137** California, Sutter's Mill **Fabulous Sutter's Mill Gold Wash Small Spoon** Gold washed bowl is one of the best we have seen. Miner's handle. **Est. \$100 ~ \$200** HWAC# 42808

## MINING, PART 2



**Lot # 2143** Montana, Butte **Enamel Gold Wash Mining Spoon of the Anaconda Mine** Choice enamel over engraving of the Anaconda Mine at Butte. Externally gold wash bowl. Rare and unusual, among the best of the mining spoons **Est. \$400 ~ \$700** HWAC# 36966

Y. T. " , wire wrapped handle, pan with gold nuggets. 4) Engraved bowl, "Dawson City" bay scene, handle, pan with gold in pan. **Est. \$200 ~ \$400** HWAC# 37718



**Lot # 2149 2 Exposition Mining Spoons** 1 copper demitasse 1893, Colombian Chicago Exposition. 1 teaspoon Jamestown Exposition 1907. Both die struck. **Est. \$100 ~ \$150** HWAC# 37801

**Lot # 2150 5 Sterling Mining Forks** 1 made by E. L. D. Denver, front die struck--mining scene and Indian, "Wyoming"; 2 "Colorado", similar mining scenes on handles; 1" California", die struck mining scene with "Big" tree; "Iowa", die struck with miner and corn stalk. **Est. \$250 ~ \$400** HWAC# 37806



**Lot # 2151 9 Same Design Mining Spoons** 7 Teaspoons: One



is gold washed, one is copper and the other five are sterling. 2 demitasse spoons: one sterling, one copper. all spoons are die struck. Design show miner at top of handle, lowering/raising

a bucket from winch to miners working below ground. Back of spoons shows rope with shovel and pickax. **Est. \$500 ~ \$800** HWAC# 37838

**Lot # 2152 Six Copper Mining Spoons** 3 teaspoons with shovel bowls, all same with standing miner handle. 3 more teaspoons, 2 with plain bowls and 1 with die struck bowl, underground mining scene. All have standing miner handle, but each is different. **Est. \$300 ~ \$400** HWAC# 37831



[See Photo Online](#)

**Lot # 2144** Montana, Butte **Butte 1901 Sterling Silver Souvenir Spoon** 1901 Miner on handle with pail being winched down to two underground miners. Hand etched 'Butte 1901' on

back. **Est. \$50 ~ \$75** HWAC# 42809

**Lot # 2145** South Dakota, 3 **Homestake Mine Spoons** Engraved bowls, one has "Homestake Mine, Blackhills, SD" mine image; other two have " Homestake Mine, Lead, SD" different mining scenes on each. All have the same handle: wire wrapped floral with gold pan and gold at top. **Est. \$220 ~ \$350** HWAC# 37826



**Lot # 2146** Texas, **Three Texas Spoons with Mine Scenes** 1 demitasse, burro on bowl; 2 teaspoons, "El Paso Tex.," "Pavillion

Hotel Corpus Christi Tex.," mine scenes, one standing miner handle, one with mine scenes. **Est. \$150 ~ \$250** HWAC# 37457

**Lot # 2147** West Virginia/ Pennsylvania, **Six Various Mining Spoons** Three West Virginia spoons: 1) die struck " state Capitol Charleston W. Va.", standing coal miner handle; 2) die struck "knock-off" of #1, thinner, lighter; 3) engraved " Bluefield W. Va.", standing miner with gold specimen handle. Three Pennsylvania spoons: 1) gold washed engraved " Scranton Pa.", standing coal miner handle; 2) plain bowl, miner at top of handle; 3) demitasse die struck " State Capitol Harrison, Pa." **Est. \$240 ~ \$300** HWAC# 37844



**Lot # 2148** Yukon Territory, Dawson **4 Dawson Demitasse Spoons** 1) Gold washed, bowl engraved " Dawson", twisted wire handle gold pan with real gold nuggets. 2) Shovel bowl, engraved "Dawson", wire wrapped handle pan with gold nuggets. 3) Engraved bowl, "Dawson



**Lot # 2153 Six Misc. Mining Spoons** Three gold washed, plain bowls, different handles with mining scenes; Two teaspoons, 1 engraved "Robert" on bowl, other has plain bowl. 1 has twisted wire handle miner with gold pan at top, the other has

open design of miner working at top; one large shovel bowl engraved with design, shovel handle. **Est. \$280 ~ \$350 HWAC# 37835**

**Lot # 2154 Various Mining Spoons** 1)

Group of 3 pieces: teaspoon, gravy spoon and butter knife, plain bowls, same handles--standing miner holding pickax; 2) teaspoon, plain bowl, miner handle, holding gold specimen; 3) teaspoon engraved bowl "January", standing miner with pickax handle; 4) two gold was demitasse spoons, plain bowls, different standing miner handles; 4) demitasse spoon, plain bowl, standing miner with pickax handle. **Est. \$340 ~ \$500 HWAC# 37833**



**Lot # 2155 Canada Five Canadian Mining Spoons** One teaspoon, engraved bowl "Sudbury", die struck handle, miner. Four demitasse: Engraved bowls; 2 "Sudbury", "Montreal", "Timmins" All have miner handles with real gold nugget specimens. **Est. \$300 ~ \$500 HWAC# 37725**

**Lot # 2156 Vintage Apache Oval Basket.** Apache oval basket. Willow, devil's claw- c. 1930's. 3.75" h x 10.75" l x 7.5" w. Simple lightning design, very good condition. Apache Baskets are some of the finest Native American Indian Baskets woven. Apache trays were originally made for winnowing grain or for food usage. After the railroads arrived and the Apaches were placed in permanent reservations, the needs of the Apache people changed and trays were then made for the tourist trade. Inexpensive metal trays and bowls could now be purchased at the trading post and the Apaches sold their own baskets for money or trade. **Est. \$150 ~ \$300 HWAC# 40351**



**Lot # 2157 Arizona/ New Mexico Western Apache Water Jug** c. late 1800's Apache woven olla (water basket) covered in pine pitch. Nicely shaped and covered with pitch to make the closely woven basketry watertight. These baskets, and their efficacy, were extremely important to the peoples traveling long stretches of

almost waterless desert, often on horseback. Braided horsehair handles attached for hanging. Great piece! **Est. \$400 ~ \$700 HWAC# 43609**

**Lot # 2158 Arizona Hopi Dyed Color Wicker Basket** Antique Hopi coiled wicker basketry bowl. Beautifully made. 4.75" h x 13" diameter. Very good condition. **Est. \$200 ~ \$400 HWAC# 40371**



**Lot # 2159 Arizona Hopi Sifting Basket** Traditional Hopi sifter basket which is utilitarian



and used for sifting flour and cornmeal. 11.75" diameter. Very good condition. **Est. \$50 ~ \$100 HWAC# 40367**

**Lot # 2160 Arizona Navajo Polychrome Wedding Basket** Navajo polychrome wedding basket. 11.75" diameter. Spirit trail. Good condition. **Est. \$120 ~ \$250 HWAC# 40366**



**Visit our online catalog at  
www.HolabirdAmericana.com  
Zoom in and see detail on  
high resolution images of  
ALL LOTS**

## NATIVE AMERICANA



**Lot # 2161 Set of 4 Navajo "Style" Wedding Baskets**  
Set of 4 Navajo "style" wedding baskets. 1.5" diameter; 8.75" diameter; 7.5" diameter; 7.25" diameter. These baskets are all woven

with wool yarns. Absolutely excellent condition. Navajo Baskets were traditionally used for both utilitarian, and ceremonial purposes. Baskets are made with the coil weaving method. Foundation for all baskets is the Navajo Wedding basket. wedding baskets have deep red and black in a star pattern. Not only used in wedding ceremonies, but many other types of ceremonials such as, girls' puberty rites, and traditional healing ceremonies. Traditional ceremonial Navajo baskets always include an open pathway from the center to the periphery. Navajo basket-weavers refer to the opening in the basket's design as "the way out." It represents both the Navajo people's exit from one world and reemergence to the next, as well as the ever-forward progression of individual human thought. In ceremonial practice, the gap in the basket's design is always oriented to the east, the direction of sunrise, new beginnings and new life. **Est. \$200 ~ \$400 HWAC# 40365**

**Lot # 2162 Arizona Large Oval Papago Basket Modern**  
Papago oval basket with dogs in design. 7.25" h x 15" l x 12" w. Very good condition. **Est. \$300 ~ \$400 HWAC# 40354**



**Lot # 2163 Arizona Maze Design Papago Basket**  
Papago, maze design with figures. Very large--13.25" h x 12" diameter. Perfect condition. **Est. \$250 ~ \$500 HWAC# 40355**

**Lot # 2164 Arizona Large Papago Tray c. 1960's**  
Large Papago basket / tray. 14.75" diameter. Perfect condition. **Est. \$150 ~ \$250 HWAC# 40370**



**Lot # 2165 Arizona Papago Basket w/ Lid and Moccasin Pin**  
Papago handcrafted woven coil basket with lid and handles. 2.75" h x 5.5" diameter. Excellent condition. Included is a pin--tiny beaded moccasins. **Est. \$80 ~ \$160 HWAC# 40372**



**Lot # 2166 Arizona Papago Basket, Bird in Flight design**  
Bird in flight design on small Papago basket. Perfect condition. 2" h x 3.75" diameter. **Est. \$50 ~ \$100 HWAC# 40353**

**Lot # 2167 Arizona Papago Basket, Layered Design Modern,**  
c.1960's Papago basket. Good condition, minor rim damage. 8.5" h x 11" diameter. **Est. \$100 ~ \$200 HWAC# 40356**



**Lot # 2168 Arizona Papago Tricolor Basket with Handle**  
c. 1960's Gorgeous large Papago tri-color basket with handle. 7.5"h (without handle) x 18" l x 13" w. **Est. \$200 ~ \$400 HWAC# 40362**

**Lot # 2169 Arizona Papago Tricolor Oval Basket**  
Papago tri-color basket woven with alternating geometric designs. 3.5" h x 7.25" l x 5.75" w. Handles broken off. Otherwise great condition and color. **Est. \$100 ~ \$150 HWAC# 40352**



**Lot # 2170 Arizona Vintage Papago Basket**  
Antique Papago basket, 3" h x 6.75" diameter. Very good condition. **Est. \$100 ~ \$200 HWAC# 40358**

**Lot # 2171 Arizona Three Baskets--2 Papago, 1 Other**  
1) Modern Papago basket with looped cutouts. Very nice, excellent condition. 4.5" h x 10" diameter.  
2) Lidded Papago basket, excellent



[See Photo Online](#)

condition. 4" h x 7" diameter. 3) Woven willow basket, 2.5" h x 4" diameter. **Est. \$150 ~ \$250** HWAC# 40357



**Lot # 2172 Pima Tri-Color Tray** c. 1960's Yellow 5 point star, outlined with devil's claw. Very nice Pima tray. 11" diameter. **Est. \$100 ~ \$200** HWAC# 40364

**Lot # 2173 Arizona Tohono O'odham 5 Point Star Basket**

Tohono O'odham 5 point star basket. 11.5" diameter. Nice basket with alternating rows of black and natural color, great condition, has hanger at top. **Est. \$50 ~ \$100** HWAC# 40363



**See Photo Online**

**Lot # 2174 Arizona Two Vintage Arizona Indian Baskets** 1) Papago tray, four point star. Outside of basket reveals three colors--red, black, green. 9.5" diameter. Good

condition, very small rim damage. 2) Hopi, small basket/bowl. Traditional weave and colors--black, red, green, gold. 6.5" diameter x 2.25" h. Good condition, small rim damage. **Est. \$70 ~ \$130** HWAC# 43603

**Lot # 2176 Nevada, Nixon Nixon Collection, Washoe Basket #1** Washoe basket, old, 2.25 high, 6.5" diameter. Simple design, very good condition. **Est. \$150 ~ \$300** HWAC# 41661



**Lot # 2177 Nevada, Nixon Nixon Collection, Washoe Basket #2** Washoe basket #2, willow, 2" high x 7.25" diameter. Old, very good condition. **Est. \$150 ~ \$300** HWAC# 41662

**Lot # 2178 Nevada, Nixon Nixon Collection, Washoe Basket #3** Very old Washoe basket, 1.75" high x 7-5/8" diameter. Nice design, star on bottom. Great condition. **Est. \$200 ~ \$400** HWAC# 41663



**Lillie James Washoe Basket**

**Lot # 2175**

Nevada, Antelope Valley, Coleville Early 1900's Lillie James (1885-1948) made this fabulous Washoe basket woven of willow, redbud, and bracken fern root over a single-rod foundation. The design features a series of bird, crossed logs (Swastika) and diamond shapes circumscribing the body. 10" diameter, 6" high. Lillie was the daughter of Lucy Frank (basketmaker) and Charley Frank; sister of Lena Dick (basketmaker), Jessie Frank Wade (basketmaker), Yaddie Frank; wife of Willie James; mother of Carl James, and Velma McBride. Lillie and her sister Lena often wove side-by-side. Excellent condition. Provenance: Dorthea Davis, First dietician for the State of Montana. **Est. \$20,000 ~ \$25,000** HWAC# 37301

## NATIVE AMERICANA



**Lot # 2179**  
Nevada, Nixon  
**Washoe Basket**  
Washoe basket,  
2.5" high, 7.25"  
diameter. Very  
pale design.  
Basket has some  
rim stitch missing,  
otherwise, very  
good condition.  
The twined

basketry of the Washoe was very similar to the Paiute in technique, form and function. The primary weft was willow used whole or split into rods for warp, with the peeled inner bark of the willow branch used for the weft. Coiled Washoe baskets are coiled left, and woven on either a single rod or a 3-rod foundation, whereas the rods are placed in a triangular fashion, with the top rod resting on the two lower rods. The weaver attaches one coil to the previous by inserting the awl through the top rod of the finished coil creating a hole for her new sewing material. Rim coils are usually plain, but a diagonal herringbone rim finish (false braided rim) or a "whip stitch" (half braid) finish is sometimes used. **Est. \$100 ~ \$200** HWAC# 41658

**Lot # 2180** Nevada, Nixon  
**Washoe Wincing Tray and Washoe Basket** Washoe Wincing Tray, willow, 16" long, 9" at widest. Very good condition. Washoe basket has lightening pattern, 4" high x 9.75" diameter. Damage to rim and toward base in one area, approx. 1" tear. **Est. \$200 ~ \$300** HWAC# 41660



**Lot # 2181**  
Nevada, Nixon  
**Paiute Water Jug** Paiute water jug. Twined and pitched water bottles also known as a kadu o'sa. Basket is 7" high, 4.5"

diameter at widest). Basket is in very good condition, newer rawhide tie attached to handles. **Est. \$200 ~ \$400** HWAC# 41659



**Lot # 2182** Nevada, **Paiute Beaded Basket** c. 1960's Paiute beaded basket. Single rod basket. Probably 1960's. Round bowl form with multi colored geometric designs, 3.75" h x 7" diameter. Beading is all intact except some area on rim. Great condition. **Est. \$500 ~ \$800** HWAC# 43608

**Lot # 2183** Washington, Olympic Peninsula **Lidded Makah Basket** Small Makah Lidded Basket. 1.75" high x 3" diameter. Abstract design. Inside of rim has a damaged, folded in part. Lid does not fit well, has tiny bit of break on rim. Makah are Northwest



Coast Native Americans. The Makah Indian Tribe own the Makah Indian Reservation on the northwest tip of the Olympic Peninsula; it includes Tatoosh Island. They live in and around the town of Neah Bay, Washington, a small fishing village along the Strait of Juan de Fuca where it meets the Pacific Ocean. **Est. \$60 ~ \$100** HWAC# 41664



**Lot # 2184** **Lidded Woven Coiled Beaded Basket** Finely woven coiled basket with lid and multi-color beaded design. 3" h x 3" diameter. Beautifully made, great condition. **Est. \$100 ~ \$150** HWAC# 40359

**Lot # 2185** Montana **Northern Cheyenne Beaded Pipe Bag** Northern Cheyenne beaded

pipe bag made by Annie Morrison, Lame Deer, Montana. Soft buckskin, unusual beading in white, blue, turquoise, lime green, orange, pink. Bag measures 19" long including 3.5" fringe by 7" wide. Beautiful abstracted beadwork. **Est. \$150 ~ \$400** HWAC# 42035



**Lot # 2186** **Chippewa Indian Beaded Bandolier Bag** c. 1870's Chippewa beaded cloth bandolier bag. Beaded with floral design above the pouch, the pouch and strap also have floral designs. Beaded and wool tassels from the bottom, 40" x 13.5". Bandolier Bags (like this one) are often large in size and decorated with a wide array of colorful beads and ribbons. They are worn as a cross-body bag, with a thick strap crossing a person's chest to allow it to rest on the hip. Beading intact, but cloth is worn. **Est. \$1,500 ~ \$3,000** HWAC# 42068

