



Lot # 4205 Arkansas, **Picture of Armed Men Posing in Front of Stagecoach Robbed by Jesse James** 1895 This is a classic Western photograph. Ten men, most of whom are brandishing firearms, pose in front of a stagecoach that has painted along the top "Robbed By Jesse James Jan 15 1874." According to writing on the photograph, each man is identified by first name and where they're from. The picture was taken Valentine's Day 1895. The photographer is not identified. Text written in pen at the bottom tries to identify this as being taken at Robbers Roast (near Virginia City, Montana). However, the stagecoach was actually robbed in Hot Springs, Arkansas. Therefore, this is likely not taken in Montana unless the stagecoach was on some sort of traveling tourism ring. It was crudely taped to a board and does have condition issues (please see photo). 5.5" x 9.5" Jesse James and the Younger Brothers robbed this stagecoach near Hot Springs, Arkansas, making off with about \$3,000 in valuables. We were able to locate a photograph of the same wagon with three men posing in front and identified as the men robbed on the stagecoach and who painted the writing as a commemoration. **Est. \$200 ~ \$400** HWAC# 40450



Lot # 4206 California, Angels Camp **Choice Angels Camp Framed Photo** c1900-1910 Wagon & early car on a muddy main street. Photographer imprint: Laval of Fresno, California (Charles "Pop" Laval).

Est. \$100 ~ \$300 HWAC# 42837

Lot # 4207 California, Auburn **Auburn Area Lumber Photo Collection** 28 Photographs of logging and timber operations near Auburn California. Photos include natural scenes, trains, horses, camps and more that involve logging. Sizes range from 4x5 to 15x9. Duplicates. **Est. \$100 ~ \$200** HWAC# 40148


[See Photo Online](#)

[See Photo Online](#)

Lot # 4208 California, Auburn **Auburn Reprint Collection** Over 110 reprints from Auburn and the Auburn area that includes scenery, animals, railroad, parades, buildings, and more. Huge, diverse collection. Mostly 8" x 10". **Est. \$200 ~ \$500** HWAC# 40154

Lot # 4209 California, Bishop **Metal Invitation for Knight of Pythias Anniversary in Bishop** 1906 Unique metal (aluminum?) invitation for the 42nd Anniversary celebration of the Knights of Pythias, Inyo Lodge No. 206, Bishop, California, February 20th, 1906. Two plates held together by ribbon. Front plate features engraving of lake and mountain scene. Inside is blank. Perhaps there were once paper pieces that outline the program? Back plate has knights imagery. Some rubbing of text on front plate. Dings to plates. 5" x 3.5" (Prag Collection) **Est. \$80 ~ \$160** HWAC# 39022

[See Photo Online](#)



Lot # 4210 California, Bodie **Original Bodie, California Cabinet Card** 1880-1882 Original cabinet card from the Occidental Gallery, Kemp and Coleman, Bodie. Circa 1880-1882 (Mautz). **Est. \$50 ~ \$150** HWAC# 43561

Lot # 4211 California, Bodie **Bodie & Mono County Ephemera** Lot of 32. Nice variety! 1) Bodie & Hawthorne Telephone & Telegraph Company stock certificate.



Dateline Bodie, California, Oct. 17, 1892. No. 49, issued for 25 shares. Signed by Leggett as president and McCarthy as secretary. Not cancelled. Issued to R.A. Leale, whose name appears in searches as being the co-owner of the University Mine on Queen Bee Hill. 2) Six checks and receipts from the Bodie Bank, issued 1878-79. 3) Mono Mining Company of Nevada stock certificate. Office in Sweetwater, NV. No. 201, issued for 25 shares. Not cancelled. Mining vignettes. Folds. 4) Two unissued but cancelled Mono County Licenses printed by the Daily Free Press in Bodie: a sheep raising & grazing license and a merchants' license. 5) Twenty-two modern postcards of Bodie as a state park. One mailed in 1956 from LA. (Prag Collection) **Est. \$200 ~ \$400** HWAC# 34919

[See Photo Online](#)

Lot # 4212 California, Bodie **Bodie Morning News and Bodie Standard News** 1880 1) Bodie Morning News, April 16, 1880. 2) Bodie Standard News, December 2, 1880. Both contain information on the town and lots of ads.- **Est. \$70 ~ \$120** HWAC# 41830

Lot # 4213 California, Bodie **Two Bodie Daily Free Press** 1879/1881 Two copies of the newspaper: December 6, 1879 and December 21, 1881. Includes Bishop Creek News and "Bodie Year in Review." **Est. \$50 ~ \$100** HWAC# 41828

[See Photo Online](#)

See Photo Online

Lot # 4214 California, Bodie **Two Bodie Newspapers: 1879** 1) Bodie Morning news, July 15, 1879. News of the Bodie Tunnel and mines. 2) Daily Bodie Standard, July 9, 1879. List of assessments, ads, etc. **Est. \$100 ~ \$150 HWAC# 41833**

Lot # 4215 California, Calico **Calico Print: Lost Mines, Tall Tales, and Western History** c1950's Also volumes of the "Pony Express." 27 Volumes. Articles include Reese River, Reveille, Weaverville, Panamint, Frank Shorty Harris, Dan De Quille, Rawhide, Native Americans, William Wixom, etc. Great historical reference materials. Bound, but some volumes have come loose. **Est. \$70 ~ \$120 HWAC# 42857**

See Photo Online

Lot # 4216 California, Chico **Bidwell Brothers Revenue Stamped Document** 1867 Indenture for two lots in Chico, Butte County dated July 1, 1867 for the sum of \$4000, between Thomas J. Bidwell and his older brother John Bidwell, founder of Chico, California. One lot is referred to as the one occupied by "Bidwell's Store", a well-known historic landmark. John Bidwell is remembered for co-



leading in 1841, the Bartleson-Bidwell Party one of the earliest groups of American emigrants to attempt a wagon crossing from Missouri to California. John later traveled to Washington DC to ask Abraham Lincoln to sign documents to incorporate California as a state of the United States. Thomas J. Bidwell joined his brother in California in 1850. Never in robust health, Thomas J. re-entered St. John's College (now Fordham) graduating in 1855. Later he returned to Chico passing shortly after the transfer of this property on September 8, 1867. Four 50 cent blue Internal Revenue "Passage Ticket" (Scott R61-R5) and two \$1 red Internal Revenue "Foreign Exchange" (Scott R68-R6) stamps. (Ref. PA11-10-12-387-140) **Est. \$150 ~ \$400 HWAC# 41350**

Lot # 4217 California, Clipper Gap **Clipper Gap and Texas Foothill Photographs** 4 Photographs of Clipper Gap Train Station and Texas Foothill panoramas. Clipper Gap photos have a train and a man waiting for it. Scarce photos of both locations, early California shots. **Est. \$100 ~ \$150 HWAC# 40157**

See Photo Online

See Photo Online

Lot # 4218 California, Downieville **Rare Downieville Birdseye** Rare birds-eye photograph of Downieville in Sierra County California. Image includes houses, a river, bridge, and surrounding mountains. 6.5" x 8.5" **Est. \$100 ~ \$200 HWAC# 40159**

Lot # 4219 California, Glendale **Kinner Airplane and Motor Corporation Stock Certificate** 1934 # LA 3360 for 100 shares to Forest U. Lake. Auto signed by Bayly and Porter. Folds, but in great condition. Airplane pictorial. Kinner Airplane & Motor Corp was

an airplane and engine manufacturer, founded in Glendale, California by Bert Kinner in the mid-1920s. Kinner's chief engineer was Max B. Harlow who went on to found the Harlow Aircraft Company. It went bankrupt in 1937 and the aircraft rights were sold to Timm Aircraft Company. Kinner imagined that if he could produce aircraft cheaply enough they would be as common as the family car. In 1926 the new Air Commerce Act required licensing of both pilots and mechanics, restricting this futuristic plan. Nevertheless, the 1930s "Golden Age" of aviation was ready for Kinner's improved and less costly aircraft and engines. [aviationpros website] **Est. \$150 ~ \$250 HWAC# 41744**



See Photo Online

Lot # 4220 California, Grass Valley **Belt with Metal "Grass Valley Hi" in middle** This is different. Metal plaque is 3.25" long. Belt measures 32" long. **Est. \$60 ~ \$120 HWAC# 42821**

Lot # 4221 California, Grass Valley **Grass Valley Parade Views** Fantastic collection with over 60 photographs and over 20 different shots of a Grass Valley parade. All are 3" x 5" and most have duplicates. Very nice grouping, good condition. **Est. \$150 ~ \$300 HWAC# 40170**

See Photo Online



Lot # 4222 California, Grass Valley **Grass Valley Ribbon Collection: Lot of five** c1910 1) Order of Owls, Next #1547. Three owls on medallion. 2) GVUM 1914 Picnic Committee. 3) Elks lodge # 538. Elk head medallion. 4) Same as above but letters have been worn off. 5) Nevada City Lone Pine Circle #1033. SS&C Companions of the Forest of America. 1911 **Est. \$120 ~ \$200 HWAC# 42832**

Lot # 4223 California, Grass Valley **Grass Valley Ribbon**

See Photo Online

Collection: Lot of three Three identical Knights of Pythias ribbons. One side for general use and the other for deaths. Condition varies from poor to excellent. **Est. \$100 ~ \$150 HWAC# 42834**

See Photo Online

Lot # 4224 California, Grass Valley **Rare Native Sons of the Golden West Ribbon** 1910 "Quartz Parlor / No. 58 / N. S. G. W. / Grass Valley / California / Admission Day / 1910." Golden bear pictorial. Very nice condition. See photo. **Est. \$60 ~ \$120 HWAC# 42831**



Lot # 4225 California, Grass Valley / Nevada City **Three Rare Foresters of America Grass Valley Ribbons** c1910 1) Very large (14") Court Pride ribbon. Has circular red, white and blue top and button that identifies this as F of A. Grass Valley. Excellent condition. 2) Another Court Pride of Grass Valley No. 8 ribbon. Black on one side. Excellent condition. 3) Smaller (5.5") 1911 Annual Grand Circle from Nevada City. **Est. \$150 ~ \$300** HWAC# 42855

Lot # 4226
California,
Hetch
Hetchy

See Photo Online

Hetch Hetchy Dam Completion

Photograph 1923 Birds-eye photograph of the completion of the O'Shaughnessy Dam at the top of the Hetch Hetchy Valley in 1923. Hetch Hetchy is known as "The Little Yosemite" and lies in the Northwestern region of Yosemite National Park. Good conditions 13.5"x 6" **Est. \$100 ~ \$200** HWAC# 40160

Lot # 4227
California, Lake County **\$250 Bond of Lake County, State of California, 1870** 1870 Very rare, early California bond from the county of Lake, in northern California. Ten year bond was to mature on Jan. 1, 1881.



Allegorical female, draped in U.S. flag at the left and a male flagholder, cornucopia and masts of a tall ship at top right. Green underprint of possibly the state capital building or county seat. 25 cent Internal Revenue stamp with Geo. Washington at bottom left. Signed by the county treasurer, Wm. S. Cook and county auditor, Sarshel Bynum. F.H. has only seen one other example of this piece through the decades. Low bond #20. Red pen cancelled, and all coupons clipped. VF **Est. \$300 ~ \$500** HWAC# 11505



Lot # 4228 California, Lake Spaulding **Small Lake Spaulding Panorama** We don't see thee very often. Spaulding Lake is at Emigrant Gap on the old wagon road over Donner. Identification by 'Dana' on back. Photograph measures 8.5 x 34." No glass in frame. Staining throughout. Spaulding. **Est. \$120 ~ \$200** HWAC# 42846

Lot # 4229
California,
Lake Tahoe **Duo Framed Lake Tahoe Photographs** c1920's
Nice combo!
Photographs measure 9 x 11".
Nice contrast in photos. **Est. \$150 ~ \$200** HWAC# 42845



Lot # 4230 California, Lake Tahoe **Emerald Bay & Donner Lake Photographs** 1) Emerald Bay Striking photograph with a steamer rounding the island. Photo measures 7.5 x 9.5". 2) Donner Lake c1915 (per back of photo). Photo measures 9 x 19.5" Both frames should be replaced. **Est. \$150 ~ \$300** HWAC# 42852



Lot # 4231 California, Lake Tahoe **Rare Lake Tahoe Panorama** Nice panorama of Lake Tahoe. Steamer in bottom center of photograph. Photo identified as "Lake Tahoe, California from Glenbrook." Photo measures 8.5 x 34". Excellent condition and strong contrast. **Est. \$300 ~ \$600** HWAC# 42847

See Photo Online

Lot # 4232 California, Lake Tahoe **Tahoe Hotel Business Card** c1900 R. M. Watson proprietor. He was an early resident and the first constable in Tahoe. He did leave Tahoe to join the Klondike Rush, but returned. "Situated at Tahoe City, at the Headwaters of the Truckee River. The Center of the Bet Game and Fish Region on the Lake. Good Accommodations at reasonable rates." Vibrant yellow color. Fabulous condition. One corner has a very small dog ear. **Est. \$50 ~ \$100** HWAC# 42800

Lot # 4233 California, Lake Tahoe **Tahoe Tavern Sterling Silver Spoon** Forest scene on bowl and fish on handle. **Est. \$50 ~ \$100** HWAC# 42806

See Photo Online

Visit our online catalog at www.HolabirdAmericana.com

Zoom in and see detail on high resolution images of ALL LOTS

[See Photo Online](#)


Lot # 4234 California, Tahoe City **Lake Tahoe Lumber Company "Indian Fire Pump"** Everyone who worked in the forest used to carry one of these. The first

defense against fire. This one is painted in black, "Lake Tahoe Lumber Company, Tahoe City." Top says "Indian Fire Pump, Trade Mark, Pat. Applied For, Made in USA by D. B. Smith & Co., Utica, New York." This was found decades after its last use laying in the forest. It does show its age with one rusted out hole (.5 x .75") on very bottom. Includes the pump, although the wood on the handle is flaking. Still this is a very historic item! **Est. \$100 ~ \$300 HWAC# 40073**

Lot # 4235 California, Los Angeles **Souvenir of Los Angeles and Vicinity**

Booklet 1887 Souvenir booklet for Los Angeles that has pictures, landmarks, and information about Southern California and empty space for the visitor to write in or place photographs. 5" x 6" Copyrighted 1887, by Ward Bros., Columbus O. **Est. \$60 ~ \$120 HWAC# 40158**

[See Photo Online](#)



Lot # 4236 California, Los Angeles **History of Los Angeles County** 1880 1st edition. History of Los Angeles County California with illustrations Descriptive of its Scenery, Residences, Fine Blocks and Manufactories, From Original Sketches by Artists of the Highest

Ability. Published by Thompson & West, Oakland, Cal, 1880. Hardcover, linen over board, front and back covers unattached, much wear. Book condition: Fair. Rare large (11.5" x 15"), 192 pp. complete illustrated history of L.A. County. One of the rarest of that fine early series of California county histories. This valuable history was compiled from the newspapers of the county from 1854 to 1880, as well as city and county records, and from interviews with many early pioneers. The 112 page plates are beautiful lithographs of buildings and homes throughout the county. This is really a source book for Los Angeles District history. Fabulous find!!! **Est. \$300 ~ \$500 HWAC# 43432**

Lot # 4237 California, Mariposa **Major Savage (of Mariposa Battalion) Historic Porcelain Sign**

Savage established a own trading posts on Mariposa Creek where he traded for gold with the local tribes. In October 1850, he traveled to San Francisco with a band of Indians, and was said to have rolled a barrel full of gold dust through the lobby of the hotel where he was staying. When he returned to his post on the Fresno River, he found it had been raided and his employees killed by some of the tribesmen he had been trading with. When local militia failed to quell the uprising of the tribes, the governor of California, John McDougall put Savage at the head of a unit of State



Militia called the Mariposa Battalion with the rank of Major. On March 25, 1851 the Mariposa Battalion marched into the Sierra wilderness and they came upon Yosemite Valley at Inspiration Point and became the first non-indigenous discoverers of Yosemite Valley. Sign marks the spot of his trading post. Sign measures 26 x 20". Porcelain is chipping away at top where the screw holes were and on the bottom around what appears to be a bullet hole. Very heavy. Will probably require extra shipping cost. **Est. \$260 ~ \$400 HWAC# 42848**

Lot # 4238 California, Marysville **Three Very Early Marysville Newspapers** 1858, 1870 Two issues from 1858 and one from 1870. Includes news about the Indian hostilities in Trinity and Humboldt County, election results for Yuba County, the Snowwhite murder by Sands (a long look at the examination of Sands), etc. Notes that illegal voting is "one of the natural, if not necessary, incidents of popular elections." Interesting coming from a newspaper. Harris Marchand editor. **Est. \$200 ~ \$300 HWAC# 41826**



[See Photo Online](#)

Lot # 4239 California, Michigan Bar **Amador & Sacramento Canal Co. Letterhead, Datedeline Michigan Bar with cover** 1874 Light Michigan Bar cancel on postal history. Early correspondence (re: stagecoach

driver gloves) of the company that had widespread (some 260 acres) hydraulic mining operations mainly on the Consumnes River. Now practically obliterated by hydraulic and dredging operations, the booming town of Michigan Bar once contained 1,500 population. Gold was discovered here in 1849 by citizens of Michigan, after whom the settlement was named (RL8-22-09-7-125 (91134)) **Est. \$100 ~ \$200 HWAC# 41367**

Lot # 4240 California, Mono & Inyo County **Mono & Inyo County Ephemera** Lot of five. Rarest two pieces are 1913 advertising cards (2.5" x 3.5") for each county--we've never seen the one for Mono County, which shows the railroad route from Bodie to the Mono Mills. Also included: a postcard-sized advertisement for Santa Rosa Mines Development Co. in Keeler, California; a Frashers real photo postcard of Carson's Camp at Silver Lake (June Lake 1935 cancel); and a Southern Pacific Railroad playing card showing Mt. Whitney. (Prag Collection) **Est. \$200 ~ \$300 HWAC# 34873**

[See Photo Online](#)

[See Photo Online](#)

Lot # 4241 California, Napa **Personalized Wallet for Al. Michelson** Michelson lived on 322 2nd St. In the 1910 Napa census there was an Albert H. Michelson who live at 118

Jaurez Street in Napa. He was listed as a barber. In the 1920 census he lived at 322 Randolph. 9.5 x 4.5" unfolded. **Est. \$60 ~ \$120 HWAC# 42824**

Lot # 4242 United States, 1865 **Leather Wallet personalized to Habor H Heggem** Although well worn today, the inside suggests that this was a well made wallet for it time: Diamond pattern, extra leather scrolled flaps, etc. **Est. \$60 ~ \$120 HWAC# 42823**

[See Photo Online](#)



Lot # 4243 California, Nevada City Large Ray Hays Cigar Advertising Wooden Sign c1890 "Ray. Hays / Cigar Manufacturers / [Permit] No. 25." 5' by 21." "The Grizzly Bear" of June 1916 advertises Woodpecker Cigars from the manufacture of Ray Hays. The ad continues, "Have been the standard for smokers of Nevada and surrounding counties for 35 years. RAY HAYS Manufacturer, PO Box 85, Phone 118, Established 1883. THE CIGAR THAT ALWAYS SATISFIES NEVADA CITY CALIFORNIA." Ray Hays shop was situated on Commercial Street. Nice condition for an outdoor wooden advertising sign. See photo for condition. This is a large piece and shipping will be expensive. We suggest buyer pick up this item. **Est. \$1,200 ~ \$1,500 HWAC# 42602**



Lot # 4246 California, Nevada City Nice, Large Nevada City General Merchandise Advertising Sign c1880 This will attract attention. 9' x 13". "General Merchandise." The Union newspaper dates this sign to c1880. Hung over a shop on Commercial Street. This sign has been outside and shows wear: divots, large black spot. See photo for description. This is a very large piece and shipping will be costly. We suggest buyer pick this piece up. **Est. \$1,200 ~ \$1,500 HWAC# 42601**



Lot # 4247 Very Large Charles Hepler and Shurtleff & Lewis Double Sided Sign Another fabulous large sign. 12 feet long. The 1880 census Charles Hepler in Nevada County, CA. Charles' occupation was now that of a merchant on Commercial Street in Nevada City. The building which housed his grocery business was later occupied by Mike Hanley's saloon, or namely the Silver Palace Saloon. On December 21, 1878 Samuel M. Shurtleff and John T. Lewis purchased a small brick building on the corner of Main & Coyote for \$7,524. It seems that by 1880 the business may have already folded. It may have been a grocery store as the Shurtleff family was in this business at other locations. [find-a-grave.com & "Shurtleff & Lawton Families" by Shurtleff] **Est. \$1,500 ~ \$2,000 HWAC# 42604**



Lot # 4244 California, Nevada City Large, Ornate, Antique R. J. Bennetts, Druggist Sign c1880 From the historic mining town of Nevada City. 11 feet long. Colorful. Cut out! FRAMED! If you are looking for a center piece to your collection, this is it. The newspaper "The Union" quoting Paul Matson former city councilman said, "The R.J. Bennetts Druggist sign is also thought to be from the 1870s and 80s... It is an over-painted sign covering a business that likely preceded the druggist. The business preceding Bennetts was also a druggist." Shipping will be expensive for this piece. We suggest the buyer contact us and plan to pick this sign up. **Est. \$4,000 ~ \$6,000 HWAC# 42603**

Lot # 4248 California, Nevada City Nevada & Mountain Lakes Ice Co. Stock Certificate Pair Issued to President & Secretary 1871 Two issued certificates: No. 51 to the company president (Charles Kent) and No. 69 to the company secretary (Bigelow). Both have pen cancellations through the signatures. Vignette of woman at lake. Printed by H.S. Crocker & Co., SF. Both dateline Nevada City, California. The company's offices were at Nevada City, Cal. The company was involved in ice harvesting at Camp 16, later named Pacific, one mile below Prosser Creek and eight miles below Truckee. The ice industry began at Truckee in 1868 when the Truckee Ice Co. and Boca Ice began operations. According to MaCauley, Truckee's senior historian, in the late 19th century, ice was a luxury for the wealthiest, and was used mainly in upscale San Francisco hotels and bars. It was also used in the mines of the Comstock where temperatures could soar. The ice was also used to keep fruit cool in railcars headed east onboard the Pacific Fruit Express. At one time, there were nine ice companies operating just at Boca. This certificate is extremely rare in issued form. (Prag Collection) **Est. \$100 ~ \$150 HWAC# 34902**

[See Photo Online](#)

Lot # 4245 California, Nevada City Nevada City Large Wooden Barber's Pole Fabulous red, white and blue barbers wooden pole used to bringing customers in Nevada City. 88" tall! The base is 14.5 x 14.5." Very substantial and heavy. This pole was used and shows plenty of wear from the elements. See the photo for condition. Still it is a marvelous piece of Nevada City and Barber history. Shipping will be expensive and recommend that buyer pick it up. **Est. \$1,500 ~ \$2,000 HWAC# 42600**



Lot # 4249 California, Nevada City Nevada City Fire Department Masquerade Ball 1927 New Year's Eve at the Red Men's Hall. Framed. Excellent condition. Frame measures 21 x 17". 28 prizes to be given away: Best Fancy Dressed Group, Gentlemen's and Ladies' Fancy Dress, Clown, Original Ladies Costume, etc. **Est. \$150 ~ \$250 HWAC# 42844**

[See Photo Online](#)

[See Photo Online](#)

Lot # 4250 California, Nevada City **Nevada City Postal History Hand Stamp Cancel Device** Great piece of postal history. Rectangular hole for date. 28 mm. Remnants of cork cancel is attached. **Est. \$50 ~ \$100 HWAC# 42663**

Lot # 4251 California, Nevada City **Two Large Grass Valley Mounted Photographs** 1)

Moore photograph of the Congregational Church on the corner of Neal & Church. Photo is 7.5 x 9.5". Some Crinkles on photo. Has been glued down. 2) Nevada County Fair, 1912. McCurry (Sacramento) photo. 7.75 x 9.75". Light staining on edges. **Est. \$240 ~ \$400 HWAC# 35653**



Lot # 4252 California, Nevada City **Photograph of W. F. Englebright's Nevada City Home with Family and Horse** Early. Before he moved to his new house on Broad Street. This house on Zion. Back of frame identifies WF, Kite wearing a white dress, wife holding young Bill, and H. L. E. standing next to W. F. Englebright

was a mining man and a Representative in the United States House of Representatives. Faded, but very historical for this important local family. **Est. \$200 ~ \$400 HWAC# 42839**

Lot # 4253 California, Nevada City / Grass Valley **Grass Valley / Nevada City Collection** 1) Register for Hotel Holbrook.

One of the entries is for James Mayberry of Reno. Mayberry purchased Hunter's Crossing (site of the post office and Wells Fargo Express office before there was a Reno). Mayberry Ranch was an important ranch and James Mayberry was an important citizen of Reno. Framed. 2) Freeman Garage in Grass Valley. Workers, motorcycle and cars under repair and a dog. Framed. 3) Unused stock certificate for the Taylor Foundry & Engineering Company of Grass Valley. Framed. 4) Inside of a clothing store. 5) Nevada City overview. Poor contrast. 6) Framed Nevada City c1905. Photographer Wanamaker. **Est. \$200 ~ \$300 HWAC# 42842**



[See Photo Online](#)

Lot # 4254 California, Nevada County **Rare Notary Public Nevada County Seal** c1890-1910 Inside is the Great Seal of the State of California. Worn down between 'Notary Public' and

'Nevada Co.' **Est. \$80 ~ \$150 HWAC# 42858**

Lot # 4255 California, Palm Desert **Bound volumes of "Desert" Magazine** 1937-1940 Two bound volumes of "Desert Magazine" beginning November 1937 through October 1940. Articles feature all aspects of desert living, published in Palm Desert, California. **Est. \$150 ~ \$400 HWAC# 42214**



[See Photo Online](#)

Lot # 4256 California, Pinole, Damville **Original Pinole / Damville Photo Album** 1909 6" x 5" Leather bound photo album from Contra Costa County CA July 3-6 1909. Over 40 photographs from an amateur

photographer of his trip. Very nice early piece. **Est. \$100 ~ \$150 HWAC# 40155**

Lot # 4257 California, Placerville **Two 1:25,000 Series California Maps: Placerville and Truckee** 1889, 1897 Part of the rarer 1:25,000 series. 1) Truckee is 1897 based on the 1889 survey. 20.5 x 17". 2) Placerville is 1887. 19.5 x 16". **Est. \$50 ~ \$90 HWAC# 41838**

[See Photo Online](#)

[See Photo Online](#)

Lot # 4258 California, Portola **Photograph of The Western Pacific Hotel Portola CA** A photograph of the Western Pacific Hotel in Portola California. A group picture with the hotel staff out front along with a horse-

drawn carriage. Previously owned by a family member of the owners. 6.5" x 8.5" Cardboard backed. **Est. \$100 ~ \$200 HWAC# 40164**

Lot # 4259 California, Repressa **Conestoga (Covered) Wagon Lamp** c 1950's-60's Conestoga (covered) Wagon lamp which works. Made in Folsom Prison for the gift shop there. 19" long x 13" high x 7" wide. Wood and muslin. Very nicely made. Great condition. **Est. \$80 ~ \$120 HWAC# 41446**

[See Photo Online](#)

[See Photo Online](#)

Lot # 4260 California, Sacramento **Early Sacramento Daily Union Newspaper** 1859 July 28, 1859. Discussion about the death of Peter Lassen. **Est. \$100 ~ \$150 HWAC# 41825**

Lot # 4261 California, Sacramento **Sacramento Daily Union: Anti-Fremont Article** October 16, 1861. Article on Fremont's handling of the Lexington battle and surrender, "The confidence in him which was all pervading has certainly received a shock." **Est. \$50 ~ \$70 HWAC# 41829**

[See Photo Online](#)

[See Photo Online](#)

Lot # 4262 California, Sacramento **Sacramento State Fair Photograph Collection** 1890 15 Photographs from the Sacramento State Fair of fruit displays, canning displays, and parade floats from various counties and towns

including Sutter Co, Smartsville, Placer Co, Winters, Yolo Co, Butte, and Sacramento. All are 5.5" x 8" and are cardboard backed with the photographer's stamp "Leo H Knight". Great collection. **Est. \$300 ~ \$500 HWAC# 40168**

See Photo Online

Lot # 4263 California, Sacramento **Sacramento Telephone Directory** 1923 Telephone book for Sacramento as well as Amador, Butte, El Dorado, Nevada, Placer, Solano, Sutter, Yolo, and Yuba Counties.

American Telephone & Telegraph Co. The Pacific Telephone and Telegraph Co. Bell System. May 1923. **Est. \$50 ~ \$100 HWAC# 40167**



Lot # 4264 California, San Francisco **San Francisco in 1849 Reprint** 1849 Reprint 1849 reprint in a very nice frame (some chips in frame). Striking birdseye view of San Francisco, based upon a painting by George H. Burgess. Burgess' unique view show a perspective of the City from the foot of Montgomery Street looking north to Telegraph Hill.

Shows buildings and warehouses in center; ships in harbor at right; fenced residences at left; men in campsite with tents and cook fires in foreground. The view shows what is now San Francisco's Financial District. 40 x 17". **Est. \$150 ~ \$300 HWAC# 42854**

Lot # 4265 California, San Francisco **1851 Birds Eye View of San Francisco, Reprint** Reprint of the original by McMurtrie, 20.5 x 28" two-toned frame. Nice view of San Francisco harbor and the "financial section". Shows some of the discoloration from the original print that was copied. **Est. \$120 ~ \$200 HWAC# 33806**



Lot # 4266 California, San Francisco **Map of San Francisco 1852, Reprint** Large, nicely framed reprint of the early 1852 Cutts map for the Pacific Coast Survey. The map is 18.5 x 26" in a roughly 28 x 36" frame. This is one of the first maps made of San Francisco, with a coastline that has now been significantly altered through time. Very historic. **Est. \$200 ~ \$400 HWAC# 33805**



Lot # 4267 California, San Francisco **1855 Map of San Francisco Bay** 1855 By Lt. Williamson and authorized by Secretary of State Jefferson Davis. Also show the northern boundary of California. Top left panel almost detached. Needs repairing. 29" x 25". As is! **Est. \$120 ~ \$300 HWAC# 27843**



See Photo Online

Lot # 4268 California, San Francisco **1869 Map of San Francisco Peninsula** Published by U.S. Coast Survey, Benjamin Pierce, Superintendent. Price \$1.50. Measures 29.5" x 18." Scale 1:40,000. Folds with major separation. Needs repair. Historic map! **Est. \$50 ~ \$200 HWAC# 27205**

Lot # 4269 California, San Francisco **3 Panorama Sections of The San Francisco Earthquake** 3 Parts of a panorama taken after the 1906 earthquake in San Francisco. Shows fires, smoke and damage to the city in the wake of the earthquake. Titled "The Burning City". Each section is approximately 10" x 13". **Est. \$150 ~ \$400 HWAC# 40405**

See Photo Online



Lot # 4270 California, San Francisco **7 Beautiful San Francisco Wood Lime Squeezers** Late 1800's . Exceptionally rare, western made vintage lime squeezers. No. 1. Lawton & Co., rosewood with engraved brass, 10.25" long. O. Lawton & Co. was successor to Haynes & Lawton in 1862--listed in 1873 as "Importers & jobbers crockery & glassware & proprietors Pacific Plate Works, San Francisco." No. 2. Haynes & Lawton, rosewood with engraved silver plate ends. 9.25" long. No. 3. J. H Schintz, San Francisco; rosewood and nickel plated brass. Joseph Herman Schintz made items for Will & Finck under contract, and probably made their lime squeezers, 10.25" long. No.4. Will & Finck, S. F., 9.75" long. Will & Finck of San Francisco supplied a lot of Saloon and Bar equipment, This Lime Squeezer has their name stamped on the decorative metal hinge, the hinge is brass, nickel plated, the wooden handles have a lovely grain, probably rosewood. Will & Finck were well known knife makers. No.5. Probably Will & Finck, S. F. Engraved name worn off, but design--Japanese woman with fan on one side and pot of flowers, birds hovering on the other side--on the metal is exactly the same as No. 5. 9.75" long. No. 6. Nathan. Dohrmann & Co., S. F., 10.25" long. Nathan, Dohrmann & Co. were proprietors of a great china store of San Francisco, and carried a stock of china, glassware, lamps and art goods that was not be surpassed anywhere. No. 7. J. H Schintz, San Francisco; rosewood and brass, 9.75". **Est. \$2,000 ~ \$4,000 HWAC# 38603**

GENERAL AMERICANA



Lot # 4271 California, San Francisco **Frederick Hartenstein Carving Knife w/ Ivory Hilt** c.1870s Hartenstein worked in Michael Price's workshop in 1867. Price was a major competitor to Will & Finck. From 1870-76, Hartenstein made cutlery to be sold by Price. In 1876, he closed the cutlery business and opened a saloon. Approx. 13 inches long tip to base. Marked Hartenstein, San-Fran. on blade. Nice condition. **Est. \$250 ~ \$500** HWAC# 43500



Lot # 4272
California,
San Francisco
**J. Russell &
Co. Carving**

Knife with Ivory Handle Marked J. Russell & Co / 1834 / Green River Works. . Blade is 7.5 inches. Ivory handle is 4 inches with fractures. Russel & Co. started manufacturing knives in 1834. Their knives were some of those that were coming into the Gold Rush before the San Francisco cutleries had been established. This knife could date to the 1850s. Later, they began copying the designs of Will & Finck. Russell & Co. became famous in the West with their "Green River" hunting knife, sold to miners, buffalo hunters, Native Americans and more. It is estimated that 60,000 of these knives were shipped West! **Est. \$200 ~ \$400** HWAC# 43508

Lot # 4273
California,
San Francisco
**Michael Price
Carving Knife**



with Ivory Handle c.1860s Carving knife made by prominent San Francisco cutlery maker Michael Price, who was a main competitor to Will & Finck. Marked on blade, M. Price, San Francisco. Blade 7 inches long, hilt 5.5". Price came to San Francisco in the 1850s. He was well established as a cutler by 1860. Please see Levine, 1998, Chapter 4 for a detailed history of Price. **Est. \$150 ~ \$300** HWAC# 43501



Lot # 4274
California,
San Francisco
**Unmarked
Cutlery
Collection with
Ivory Handles**
c.1850-1880
Lot of 9 pieces .
Lot of 9 pieces
of cutlery from
San Francisco.

Unmarked. All with ivory handles. Some of them resemble Michael Price. Five serving forks (all different) and four sharpeners (two different sizes). Some of the handles do have fractures. c.1850-1880 Please inspect. **Est. \$300 ~ \$600** HWAC# 43510



Lot # 4275 California, San Francisco **Will & Finck Cutlery Collection** c.1863-1883 Lot of 6 pieces, all marked as Will & Finck. Three different carving knives and three serving forks, all with ivory handles. Knives: 9.25" (rusted), 6.75", and 7.5." One of the serving forks has a broken prong. Will & Finck were the most prolific San Francisco cutlery makers. Frederick Will went to work for the pioneer San Francisco cutler Hugh McConnell. He went to work on his own and started a partnership with Julius Finck in mid 1863. Will retired from the partnership in 1883. Please inspect. **Est. \$1,000 ~ \$1,500** HWAC# 43509

Lot # 4276 California, San Francisco **Will & Finck Look-a-like Serving Fork** Unmarked, but resembles Will & Finck. Ivory handle.



10.5 inches. Fracture in handle. Nice design at base. Possible it is also Michael Price. **Est. \$200 ~ \$400** HWAC# 43506



Lot # 4277 California, San Francisco **Will & Finck Scissors Pair** 1863-1883 Two different style scissors made by famous San Francisco firm Will & Finck. Both marked Will & Finck, S.F. and Made in Germany. Both approx. 8 inches. These were so well built that they are still in usable condition today. **Est. \$300 ~ \$500** HWAC# 43502

Lot # 4278 California, San Francisco **Harry Unna**



Company Scissors c.1890s . Rare San Francisco maker. They are listed in the 1894 San Francisco directory at 113 Battery. Harry Unna president, Jacob Unna vice-president, Samuel Heyman secretary. Importers brushes, brooms, woodenware, etc. These scissors are Pat. Pending. 5 inches. Very nice condition. **Est. \$200 ~ \$400** HWAC# 43503

Visit our online catalog at
www.HolabirdAmericana.com
for high resolution images of ALL LOTS

[See Photo Online](#)

Lot # 4279 Connecticut, New Britain **Carving Knife with Ivoroid Hilt** c.1870s-1880s . Landers, Frary & Clark at the Aetna Works. They were Eastern cutlers who made cheaper knock-offs of Will & Finck. [See Levine, 1998, pg. 74] **Est. \$100 ~ \$150** HWAC# 38154

Lot # 4280 New York, **Graef & Schmidt Corkscrew** c.1880s Established in New York in 1884. Manufacturers and Importers of Cutlery, No. 29 Warren Street, New York City. Originally worked as salesmen for Peter Bros. Manufactured and imported the finest lines of pocket cutlery, butcher knives, scissors, razors, etc. Described very favorably in "Illustrated New York: The Metropolis of To-Day" (1888, pg. 118). Approx. 4 inches. **Est. \$200 ~ \$400** HWAC# 43504



[See Photo Online](#)

Lot # 4281 zEngland, Sheffield **Sheffield Platinoid Pocket Knife** "Platinoid" knife with stainless blade. Platinoid is an alloy made to resemble platinum (usually a nickel alloy). Marked, "Platinoid," John Watts, Sheffield, England. Blade is 4cm, base is 3.25 inches. **Est. \$50 ~ \$150** HWAC# 43505

Lot # 4282, "Patented" **Cutlery with Ivoroid Handles** c.1888 Knife sharpener and serving fork both with ivoroid handles. Fork is marked "Pat. July 6th, 1888." Sharper is marked "Lee's." Possible also made in San Francisco. **Est. \$200 ~ \$400** HWAC# 43507



[See Photo Online](#)

Lot # 4283 California, San Francisco **Adolph Sutro Signed Checks** 1892-1896 Seven autographed checks. Six are The Nevada Bank of San Francisco, one is Wells Fargo. Issued 1892-1896. Four were issued while he was mayor of San Francisco (1895-1897). Sutro made his fortune on the Comstock by proposing and building the Sutro Tunnel to drain the Comstock mines. While the tunnel was built too late to be of great use, Sutro still made a fortune. (Prag Collection) **Est. \$150 ~ \$250** HWAC# 34957

Lot # 4284 California, San Francisco **Souvenir Glass from Sutro's Cliff House** Early, rose colored glass with high definition, vibrant colors. This is a spectacular piece from the Cliff House. Please see photo. **Est. \$200 ~ \$400** HWAC# 42673



[See Photo Online](#)

Lot # 4285 California, San Francisco **Framed Print of the Residence of Charles Crocker**

Framed and nicely matted. Corner of California & Taylor. Charles Crocker was a major California Industrialist as in Crocker Bank. He was also one of the 'Big Four' who financed the Central Pacific Railroad. Framed has nicks on edges. **Est. \$50 ~ \$100** HWAC# 42802



Lot # 4286 California, San Francisco **Ambrotype Portrait of Spanish Lady by famed San Francisco Photographer, William Shew** 5.75 x 4.75". Framed, but frame cover is detached. Gold frame, marked in lower margin from his 113 Montgomery address. The photo frame must date to the 1855-1860 period, as Shew moved to expanded quarters after 1860.

William Shew learned the daguerrotype process from Samuel F. B. Morse in New York. He came to California in 1851 and tried mining, but that didn't work. He set up a portable daguerreian saloon in San Francisco in July, 1851. William appears to have toyed with ambrotypes as early as 1854, according to Palmquist. Shew opened his Montgomery street address late in 1855. Shew's early ambrotypes are important, among the first on the West coast. He claimed to have been taught by Cutting himself "suggesting he had the implicit right to practice Cutting's process", wrote Palmquist. Shew showed off his ambrotypes at the Mechanics Institute Fair of 1858. His brother Jacob Shew "converted to ambrotype" in 1856, according to Palmquist. Shew was widely known as a portrait artist. In the 1850's Shew actively participated in politics at the Free-Soil Convention and later served on the Board of Education. [Ref: Palmquist, Mautz]. The Spanish woman is important in itself as a possible Californio, a person born in California before the Gold Rush, who were likely of Spanish descent. Unfortunately, the woman is not identified. **Est. \$700 ~ \$1,000** HWAC# 38140

NEW BIDDERS:

Bidders unknown to us must provide commercial references or a deposit of 25% of the amount to be bid in order for the auction staff to execute bids totaling over \$25,000. Deposits will be credited towards lots won and any balance will be refunded within 10 business days after the auction has concluded. New online users will be given a spending limit at their initial request. In order to increase this limit, you may be required to provide a letter of authorization from your bank in addition to providing references. Please contact our office at any time if you have questions regarding spending limits or references required to bid.



Lot # 4287 California, San Francisco **Hand painted photograph of San Francisco Bay & Pioneer Residence** 1868 Photograph, painted over by S. L. Magresen. Image is of the residence of E. R. Waterman, San Francisco pioneer. The house was built in 1866. It overlooks the Bay. 16" x 20" **Est. \$900 ~ \$1,800** HWAC# 38476

Lot # 4291 California, San Francisco **Panama-Pacific International Exposition Pocket Watch** 1915 An official souvenir of the exposition held in San Francisco. Appears to be brass or some base metal. Fine condition. Embossed standing figure of woman and boats going through canals. The world's fair was held in San Francisco, in the United States, between February 20 and December 4 in 1915. Its ostensible purpose was to celebrate the completion of the Panama Canal, but it was widely seen in the city as an opportunity to showcase its recovery from the 1906 earthquake. 2" diameter. **Est. \$300 ~ \$800** HWAC# 28236



Lot # 4292 California, San Francisco-Oakland **Panorama Print of San Francisco & Oakland Bridges** 1937 Panorama print of San Francisco & Oakland, showing the Golden Gate International Exposition, Golden Gate Bridge and San Francisco-Oakland Bay Bridge. Copyright 1937 by James C. Bardell. "Sundown". Beautiful print printed in color on linen paper. **Est. \$50 ~ \$100** HWAC# 41913

[See Photo Online](#)

Lot # 4288 California, San Francisco **Land Investment Company Stock Certificate** 1871 Inc. 1868. No. 76, issued for one share to Q.A. Chase on June 8th, 1871. Signed by Wheaton (president) and

Wilde (secretary). Not cancelled. Maroon border and text. Vignette of dog. 25 cent adhesive revenue stamp. Printed by Bacon & Co., SF. Folds and light soiling. 5.25 "x 10" (Prag Collection) **Est. \$100 ~ \$200** HWAC# 34911

[See Photo Online](#)

Lot # 4289 California, San Francisco **Lorne Greene Cow Palace Award** 1965 Lorne Greene Cow Palace Award Trophy. 1965 Grand National Cow Palace San Francisco, Calif. "In Appreciation". **Est. \$150 ~ \$300** HWAC# 41445

[See Photo Online](#)

Lot # 4293 California, San Francisco **San Francisco Bay Photographs** Lot of four: 1-2) Photographic reprints of two passenger ships in the bay. 3) J. Franks & Sons: Leather, Hides, Pelts, etc. Wagon in front of store ready to deliver or take away. 4) Frisco Baths Shaving Parlor. All seem to be reprints. Two are framed. **Est. \$90 ~ \$120** HWAC# 42836



Lot # 4290 California, San Francisco **Pan. Pacific Internal Expo. Lantern Slide Collection** 1915 Group of 18 lantern slides showing the highlights of the 1915 Panama-Pacific International Exposition at San Francisco. Made by Edward H. Kemp and G. Kanzee, each slide is 3 1/4 x 4", some in color and some in black and white. Featuring the Palace of Fine Arts, "The End of the Trail" sculpture, the Itallian Building, the Court of Four Seasons, and many of the other attractions.

Also the official publication: "Sculpture and Mural Paintings" by Robert A. Reid, and a post card encouraging Californians to get their congressmen to vote for the fair. **Est. \$160 ~ \$400** HWAC# 35121

Lot # 4294 California, San Francisco **San Francisco Silks Advertising Leather & Silver Match Safe Silks**. B. Hart & Bro., 13 & 15 Sansome St., San Francisco. Leather and silver match safe. Leather is cracked on one side. 2.75" x 1.5". **Est. \$80 ~ \$240** HWAC# 28234

[See Photo Online](#)

[See Photo Online](#)

Lot # 4295 California, San Francisco **Schmidt Label & Lithographic Co. Stock Certificate** 1884 Cert. #124, issued for 60 shares to Richard Schmidt in 1884. Signed by M. Schmidt as president and S Desbecker as secretary. The co. incorporated in California in 1882. The company was a major printer of western labels and lithographs. Here the company was printing it's own stock certificate. Fancy printing on the masthead, very ornate. Uncancelled. **Est. \$200 ~ \$400** HWAC# 35426



Lot # 4296 California, San Francisco **Spectacular Chinese in San Francisco Photograph by Taber** High quality photograph by well-known San Francisco photographer Taber. "B530, Chinese Quarter, SF Cal." matted, 11.25 x 9.25". Important photo showing California's rich Chinese heritage. Exceptional. **Est. \$500 ~ \$1,500** HWAC# 33811

[See Photo Online](#)

Lot # 4297 California, San Francisco **Waterhouse & Lester Co. Catalog** 1909 Waterhouse & Lester Co. Catalog, No. 10, copy no. 2513. Vehicle Hardware and Supplies. Wagonmakers, Blacksmiths,

Horseshoers and Trimmers Supplies. Nice illustrations. Hard bound, cloth, 11.75" x 10.25". End binding loose. **Est. \$100 ~ \$200** HWAC# 39672

Lot # 4298 California, San Quentin **San Quentin Cover and Receipts** 3 Items from San Quentin that include 2 receipts and a cover with the prison's cc and postmark. The receipts are for 1,000 and 2,000 grain bags from John R. Busch, Pleasanton, CA. and signed by Warden J. A. Johnston from 1914 and 1916. The Cover is from 1914 and also addressed to the merchant. **Est. \$60 ~ \$100** HWAC# 40165

[See Photo Online](#)

[See Photo Online](#)

Lot # 4299 California, San Rafael **Horse and Saddlery Billheads** 1896-1897 4 Billheads from 2 different horse and saddlery places in San Rafael CA. 1 is from Sutherland and Macken Harness and Saddle Makers and 3 are from San

Rafael Stables with 3 different signatures. All have vignettes in the upper left corner. **Est. \$50 ~ \$100** HWAC# 40166

Lot # 4300 California, Sierra County **Two Sierra County Volumes by James J. Sinnott** Two volumes by James J. Sinnott--"Sierra City and Goodyears Bar", volume II and "A General History of Sierra County", volume VI. Hardcover, 8.5" x 11". Both in excellent condition. **Est. \$150 ~ \$200** HWAC# 42053



Lot # 4301 California, Sonora **Painting of General Vallejo's Storage Barn** Painting of General Vallejo's storage barn by Ann Ruggles Johnson. On the back: General Vallejo built the storage barn for grain and hay. He had thousands of acres in production. He built it with the plan for storage for temporary and future needs in 1848-50. **Est. \$100 ~ \$200** HWAC# 42017



[See Photo Online](#)

Lot # 4302 California, Southern California **Southern California Stock Certificates** 1906-1944 Lot of seven, all non-mining companies. Includes: Broadway Holding Co., Western Refrigerating Co. of Los Angeles, John P. Mills Co., Los Angeles Leather Corp., West Glendale Water Co., The Ferguson Co., and The Hydraulic Clutch Co. (Prag Collection) **Est. \$80 ~ \$160** HWAC# 34853

Lot # 4303 California, Susanville **Postcards of Susanville Buildings**

Lot of 27. Seventeen are real photo: Emerson's Hotel (mailed 1914), Lassen Industrial Bank, Court House, Catholic church, LDS church, Post Office, Hotel Mt. Lassen (mailed 1935), Masonic Temple, First Court House, Memorial Building, Radio Station, City Hall, Roop's Fort, and Hospital. Photos by Eastman and Thompson. Also, ten printed cards, eight mailed (1909-1962). (Prag Collection) **Est. \$200 ~ \$400** HWAC# 34946

[See Photo Online](#)

[See Photo Online](#)

Lot # 4304 California, Susanville **Real Photo Postcards of Susanville in Winter** Lot of 8. No duplicates. Four were mailed: 1907, 1926, 1928 and 1948. Photos by Eastman and DW Short. Views of Court St., Main St., J.H. Swain residence, the Emerson Hotel, and frost formation. (Prag Collection) **Est. \$100 ~ \$150** HWAC# 39010

Lot # 4305 California, Susanville **Real Photo Postcards of Susanville Schools**

Lot of 9. Eight are real photo, one is early printed. Two were mailed (1923 and 1949) and one has writing on the reverse ("This is where I teach."). Most show the high school and grammar school; one shows the high school in Oroville. Photos by Eastman and DW Short. c.1908-1940s. (Prag Collection) **Est. \$50 ~ \$75** HWAC# 39009

[See Photo Online](#)

[See Photo Online](#)

Lot # 4306 California, Susanville **Susanville & Surrounding Area Postcards (incl. Real Photo)** Lot of 10. Seven are RPPC: one is very early (mailed 1906), others show birds-eye views of Susanville & Diamond Mountain (by Eastman), Old Town site (Davies Photo) and "Blossom Time" (Thompson Studio). Of these seven, three were mailed (1906, 1931, 1942). The other three are printed cards showing Diamond Mountain and Mill Dam (Zim and DW Short). Two mailed (one in 1909). (Prag Collection) **Est. \$100 ~ \$150** HWAC# 34945

GENERAL AMERICANA

[See Photo Online](#)

Lot # 4307 California, Susanville **Susanville Birds-Eye View Postcards (most RPPC)** Lot of 24. Nineteen are real photo, two are color, and three are early printed. Of the 24, six were mailed

(1909-1961) and one has a long message written in 1915. Most are by Eastman; one is Thompson Studio. Includes views of the lumber mills, Main St., views from the air, Mt. Lassen, and Diamond Mountain. (Prag Collection) **Est. \$200 ~ \$400** HWAC# 39011

[See Photo Online](#)

Lot # 4308 California, Susanville **Susanville Postcard Collection incl. Real Photo** Remainder lot of 47 pieces.

Some duplicates. Includes two early (1913) advertising cards for Susanville and Lassen County. Twenty-nine real photo RPPC postcards incl. birds-eye, street views, repros of early scenes, etc. Sixteen other postcards, incl. one modern color and 15 early printed. Twenty-two mailed, 1911-1961. Please inspect. (Prag Collection) **Est. \$200 ~ \$400** HWAC# 39008

[See Photo Online](#)

Lot # 4309 California, Susanville **Susanville RPPCs: Workplaces** Lot of 11 real photo postcards. Views include: The Old Mill, Southern Pacific Railroad construction work, Lassen Grain &

Milling Company, Saw Mill, Fruit Growers Supply Co. plants, and Lassen Lumber & Box Co. Four mailed from 1913-1923. Another has writing on the back. Photos by Eastman, Thompson, and Zim. (Prag Collection) **Est. \$100 ~ \$150** HWAC# 39012

[See Photo Online](#)

Lot # 4310 California, Susanville **Susanville Street Scene Postcards incl. Real Photo** Lot of 13. Seven RPPC of later street views: all different, all by Eastman, three mailed (1929, 1938, 1949). Six printed cards of early scenes: four mailed (1911 and 1912), two printed by DW Short, two others by Zim. (Prag Collection) **Est. \$100 ~ \$150** HWAC# 34944

[See Photo Online](#)

Lot # 4311 California, Susanville **Three Susanville Real Photo Postcards (Early View Repros)** Three RPPCs. Two are reprints (c.1940s) of early Susanville views: Main Street in 1864 and "On Richmond Road in the Early Days" (JH Eastman). Third card shows "Old Fort Roop" (also by JH Eastman). All three unmailed. (Prag Collection) **Est. \$50 ~ \$80** HWAC# 34941

[See Photo Online](#)

Lot # 4312 California, Sutter Creek **Slavonic I. B. S. Angels Camp Ribbon** Branch of S. I. B. S. of Sutter Creek, California. Many of the miners trapped and entombed in the fire of 1922 in

Jackson were Slavonic. Famous criminals Blazo Bascovich, Miko Yonich and Nick Bogdonovich worked in Sutter Creek. See reward poster in this auction! **Est. \$60 ~ \$100** HWAC# 42856

[See Photo Online](#)

Lot # 4313 California, Truckee **Early Truckee Calendar: The Tahoe Market** Mother-Daughter Calendar from The Tahoe Market Inc. c. 1918 **Est. \$200 ~ \$400** HWAC# 32920

Lot # 4314 California, Truckee **Probable Photograph of Truckee Dog Sled Race, c1920's Framed.** Photograph measures 20 x 24". Two small 1/2" near top. One large 6" cut near the very top. **Est. \$200 ~ \$400** HWAC# 42851



[See Photo Online](#)

Lot # 4315 California, Truckee **Truckee Republican Newspaper: 6 Issues**

1878 News about the Omega Fire, music teacher R. A. Clark shot and killed (26 year old from Carson City), Meadow Lake Consolidated news, etc. And my personal favorite: the baggage man at the Truckee Depot brought in a large chest. While waiting for it to be picked up he heard a noise. He opened it up and there was a Chinese woman inside that had been shipped unconscious from Virginia City! **Est. \$100 ~ \$150** HWAC# 41824

[See Photo Online](#)

Lot # 4316 California, Truckee **Truckee, Donner Lake Souvenir Plate** c1910 Wheelock China. Made in Austria for WF Wilkie of Truckee, Cal. Wilkie was born in Dutch Flat, California, he came to Truckee in 1884 and was associated with Sisson and Crocker, who operated a general store in town at that time. The store was later sold to the Truckee Lumber Company but Mr. Wilkie stayed with this concern until 1893 when he started in business for himself which he operated under the name of the Truckee Mercantile Company. He was a charter member of the Truckee Chamber of Commerce and was a Grammar School trustee. [Truckee-Donner Historical Society] **Est. \$70 ~ \$150** HWAC# 42827

[See Photo Online](#)

Lot # 4317 California, **Cook Pot from Emigrant Trail** This old cook pot with a chain was found on the Emigrant Trail by Clayton Phillips in the 1950's. Cast iron, rusted inside. **Est. \$100 ~ \$200** HWAC# 41672

[See Photo Online](#)

Lot # 4318 California, Williams **Bank of Williams Checks & Ledger Sheet** 1909 A ledger page and 20 checks from 1909 from the rural community of Williams in Colusa County. **Est. \$30 ~ \$80** HWAC# 28523

Lot # 4319 California, **1839 Map the United States with a cut away of Upper California** No. 5 Mitchell: School & family Geography series. 11.5 x 17". **Est. \$240 ~ \$350** HWAC# 41852





Lot # 4320 California, c1840 Mexico & New California Map c1840
Pre-Fremont. EARLY!!! 14 x 17.5". Est. \$500 ~ \$900 HWAC# 41842



Lot # 4321 California, 1845 Map of California This very early map by T. J. Farnham shows Fremont's route to Casa Grande. 14 x 11". Est. \$500 ~ \$900 HWAC# 41843



Lot # 4322 California, Pre-Gold Rush Western Territories Map 1847
1847. "Western Territories of the United States", 12 x 19". Est. \$300 ~ \$600 HWAC# 41841

Lot # 4323 California, 1850s Map of Passes in the Sierra Nevada 1853 By Lt. Williamson. Authorized by Secretary of State Jefferson Davis. From Walker Pass to the Coast Range. Very fragile. Needs TLC! 32" x 22". Est. \$120 ~ \$400 HWAC# 27842



Lot # 4324 California, "Hutchings' California Scenes/The California Indians" Lettersheet (Gold Rush Era) 1854 Rare. Hutchings' California scenes/The California Indians created by Nahl, Charles Christian (1818-1878), German, artist Anthony & Baker (active 1850s), engraver Hutchings, J. M. (James Mason) (1820-1902), publisher Sun Print (active c. 1850), printer. Includes eight views: Indian Fandango/dance; gathering acorns; gathering seeds; mode of traveling; burning their dead; catching grasshoppers; grinding acorns and cooking food. Most images show Indian women at work. Print on tinted paper: wood engraving 11" x 9". Est. \$700 ~ \$1,200 HWAC# 41946

Lot # 4325 California, Fremont, The Exploring Expedition to the Rocky Mountains 1854 The Exploring Expedition to the Rocky Mountains, Oregon and California by Brevet Col. J. C. Fremont. To Which is Added a Description of the Physical Geography of California. With recent Notices of The Gold Region From the Latest and Most Authentic Sources. Published in Auburn: Derby and Miller. In Buffalo: Derby, Orton and Mulligan, 1854. Hardcover, dark green, 7.5" x 5.25", 456pp. Inside cover has signature of A. Franklin, possibly of the Franklin-Webb Company--publishers. Est. \$300 ~ \$500 HWAC# 41943



Lot # 4326 California / Nevada, California & Nevada Map c1863 19.5 x 14". Page 18 from a book. Excellent condition. Notice in Nevada there is no White Pine County and no Clark County. c1863 or 1864. Est. \$150 ~ \$300 HWAC# 41836

[See Photo Online](#)



Lot # 4327 California, Mahogany Box, for Doctor or Actor?
Beautiful mahogany box with compartments, 6.5" x 14.5" x 10.5". For doctor or actor? AG Dunn, Maker, State Prison on small metal label on top. Dunn was convicted of murder in 1859 and sentenced to 20 years. He was pardoned in 1864 by Governor Stanford. **Est. \$300 ~ \$600**
HWAC# 42045

[See Photo Online](#)

Lot # 4328 California, 85 Different Southern California Checks 1877-1983 100+ counting duplicates. Great variety! Los Angeles, Oxnard, Randsburg, Hawthorne, Pasadena, Perris, San Bernardino, Santa Monica, Fresno, Pleasanton, Long Beach, West Fallbrook, Visalia, Miller & Lux, Calexico, San Diego, Tulare, Colusa, Watts, Bakersfield, Riverside, Johannesburg, Livermore, Angels Camp, and Santa Barbara. Checks from Yellow Aster Mining Co., Bagdad Mining & Milling Co., checks paid in gold and silver, pictorial pieces, and more. A mix of used and unused. Please inspect! (Prag Collection) **Est. \$200 ~ \$400** *HWAC# 34951*



Lot # 4329 California, Afternoon At The River (Acrylic Painting)
1992 Afternoon At The River, acrylic painting by Dan Goozee, 1992. Painting of two fishermen at a river. Beautiful gold frame, 19" x 31". Born in Astoria, Oregon in 1943, Dan Goozee received a Bachelor of Fine Arts degree with distinction from the Art Center College of Design in Los Angeles. Besides his work as a fine artist, he has had a career creating visual art for motion pictures, film advertising, and theme parks around the world. **Est. \$500 ~ \$1,000** *HWAC# 42237*

[See Photo Online](#)

Lot # 4330 California, California Ephemera 1) SF Fire Dept. belt buckle, nice embossed of old fire wagon. 2) Braun, Knecht, Heimann Assay metal stamp--beautiful mounted on wood block. 3) Paperweight, Souvenir of First

Heat, July 24, 1924, Pacific Malleable Casting Co. **Est. \$100 ~ \$150**
HWAC# 39656

Lot # 4331 California, Bank of California Check Collection

c1860s-1922 Lot of 11. Includes: G.W. McNear (California "Grain King"), San Francisco, 1892; Pacific Mail Steam Ship Company, San Francisco, RN-D, unused; different RN-D signed by Allen & Curtis (Austin, Nevada), 1873; 1870 Duplicate of Exchange, San Francisco, revenue stamp cut out; four c.1860s unused San Francisco checks with stubs; c.1880s unused Park & Lacy Machinery Depot (SF); 1922 SF; and c.1880s Grass Valley. (Prag Collection) **Est. \$100 ~ \$200**
HWAC# 34953

[See Photo Online](#)

[See Photo Online](#)

Lot # 4332 California, Early California Checks Plus Some Eastern w/ Revenue Stamps

1865-1891 Lot of 7 early California checks plus 7 other early Eastern checks. California: two pictorial checks from famous ranchers Miller & Lux (both issued 1880); pictorial Colusa County Treasurer issued 1865 for services as "road viewer"; unissued pictorial 1860s P.A. Lamping & Co., Downieville, Certificate of Deposit; Bank of Central California, Fresno (issued 1891); T.P. Crandall, Mining Provisions, North Broomfield (issued 1888); and Nevada Bank of San Francisco (issued 1877). Eastern checks include: 1867 St. Louis, Missouri (w/ revenue stamp); 1879 & 1880 National Park of New York (w/ revenue stamp); three Second National Bank of Boston (1867 w/ revenue stamps); and a Canton, Dakota, 1887 w/ facsimile revenue imprint. **Est. \$60 ~ \$120** *HWAC# 43040*

[See Photo Online](#)

Lot # 4333 California, 100 California Checks

1865-1969 Possibly only one or two duplicates! Checks from: San Francisco, Sacramento, La Porte, Vineburg, North Bloomfield, Lodi, Grand View, Petaluma, San Jose, Humboldt Bay, Nevada City, Jamestown, Port Wine, Ukiah, Richmond, Sonora, Alameda, Palo Alto, Benicia, Oakland, Grass Valley, Clemente, Los Gatos, Santa Clara, Woodland, Oxnard, Sierra City, Livermore, Napa, Colusa, Pleasanton, Fresno, Santa Rosa, Jackson, and Yuba City. Most are issued. Earliest is 1865 (Port Wine). Latest is 19669 (Coca-Cola). Please inspect! (Prag Collection) **Est. \$200 ~ \$400**
HWAC# 34963

[See Photo Online](#)

Lot # 4334 California, Unsorted California Check Collection

Lot of 139 incl an ink blotter. Earliest is 1854 Wells Fargo San Francisco. Also seven Port Wine checks (1864-66). John Sime & Co. (SF, 1867). Pieces from:

San Jose, Sacramento, Oakland, Selma, Napa, Petaluma, Livermore, San Mateo, Colusa, Yuba City, Jamestown, Nevada City, Pomona, Santa Rita Ranch (Miller & Lux), Pleasanton, Hollister, North Bloomfield, Dunnigan, Willows, Ukiah, Auburn, Woodland, Sonoma, Marysville, Vineburg, Sonora, Vallejo, Arcata, Grass Valley, Sutter Creek, San Jose, Fresno, Randsburg, and more. Please inspect! (Prag Collection) **Est. \$150 ~ \$250** *HWAC# 34961*

Lot # 4335 California, Bronze Plaque of David Starr Jordan

1924 Small bronze plaque (2-5/8" x 2") by Lora Woodhead (first teacher at Idyllwild Arts), Steere of David Starr Jordan (1851 - 1931). He was an American ichthyologist, educator, eugenicist, and peace activist. He was president of Indiana University and was the founding president of Stanford University. In March 1891, he was approached by Leland and Jane Stanford, who offered him the presidency of their about-to-open California university, Leland Stanford Junior University. He had been recommended to the Stanfords by the president of Cornell, Andrew White. His educational philosophy was a good fit with the Stanfords' vision of a non-sectarian, co-educational school with a liberal arts curriculum, and after consulting his wife he accepted the offer on the spot. Jordan arrived at Stanford in



June 1891 and immediately set about recruiting faculty for the university's planned September opening. With such a short time frame he drew heavily on his own acquaintance in academia; of the fifteen founding professors, most came either from Indiana University or his alma mater Cornell. During his first year at Stanford he was instrumental in establishing the university's Hopkins Marine Station. He served Stanford as president until 1913 and then chancellor until his retirement in 1916. While chancellor, he was also elected president of the National Education Association. **Est. \$100 ~ \$300 HWAC# 41936**

and a telegram from the Pacific Postal Telegraph-Cable Co. (SF). (Prag Collection) **Est. \$100 ~ \$200 HWAC# 34774**

Lot # 4340 California, Four Automobile Company Stock Certificates 1910-1921 Lot of 4. Includes: Leach-Biltwell Motor Car Company (two different issued 1921), and Homer Motor Car Company (1910 & 1911). (Prag Collection) **Est. \$100 ~ \$200 HWAC# 34864**

[See Photo Online](#)



Lot # 4341 California, Interesting Lot of Estate Items of George Garfield Greenawalt (Railway Express) Three items from the estate of George Garfield Greenawalt (1881-1961) whose father-in-law was James N. Patterson. Greenawalt was married in Iowa and was on the train to Tipton CA 3 weeks later. the items are: 1) wedding

present of a cut glass pitcher; 2) Felloe wheel (the part of the rim of a wheel into which the outer ends of the spokes are inserted) Used to measure the rubber that blacksmiths put on the wagon wheels. 3) framed certificate, Association of Stationary Engineers, California No. 2--steam engine engineers. Beautiful lithograph designed and engraved by W. Vallance Gray, American Litho co., San Francisco. **Est. \$300 ~ \$600 HWAC# 41673**

Lot # 4342 California, Four Old Automobile Items: Packard, Oakland, etc. c1930's 1) Oakland radiator cap. This company was in business from 1908 to 1931. 2) Packard Motor Company. Nice condition. Screw application. 3) State Farm Mutual Auto Insurance Company metal plate. "California County Farm Bureau." 4) Booklet for G. P. Sears of the Butcher's Union of Oakland, California. May be associated with the plate. 1937. **Est. \$600 ~ \$800 HWAC# 38152**

[See Photo Online](#)



Lot # 4343 California, Portrait of "Fig Tree John" c. 1915 Portrait of the enigmatic Fig Tree John. He was a Coachella Valley legend in his own time. Although considered kind and likeable by many, he also developed a reputation as one tough dude. Armed with an old, busted-up Winchester and wearing a cold, poker-faced expression, the old man threatened to shoot any trespassers. Fig Tree was a shrewd trader and frequently used his string of horses as bait. After having made the sale of a horse to some passing prospector, Fig Tree and his wife would ride into the general store at Mecca, near Indio.

The cagey Cahuilla Indian then made his purchases with gold dust or small nuggets, giving rise to the belief that he had a secret gold mine somewhere in the Santa Rosa Mountains. "Fig Tree John" is a striking character of the Mission Indian tribe. He is said to be 102 years old and he bears the scars of fifty battles. He mocks at the present day hunters of his tribe who shoot rabbits and squirrels, for in his day the braves brought home scalps of the enemy as trophies of the chase. (from The Sun News) The portrait is from the collection of Mayor Evans, Riverside, CA. **Est. \$200 ~ \$300 HWAC# 41934**

Lot # 4336 California, California Button, Badge, and Souvenir Collection Over 30 buttons, pins and souvenirs from various places and events in California. Many are either early pictorial, or brass buttons w/ ribbons. Includes a 1939 Golden Gate International Expo Sterling Silver souvenir spoon. The buttons are from all over the state and mainly from expos, including the Panama California, and the Sand Diego Expo. Brass pins include Souvenir pics from fairs, telephone pioneers, and more. Fantastic California collection from the early 20th century. **Est. \$120 ~ \$300 HWAC# 40414**

[See Photo Online](#)

Lot # 4337 California, California Ephemera Collection (Mining, Tax, Railroad) Lot of 23 pieces with a wide variety. Placer County: two receipts for Exchange 1894 & 1895 (Iowa Hill); three different tax receipts (road and poll) (1894-1896); 1895 Copy of Summons for case involving unpaid work in Iowa Hill. El Dorado County: 1902 Indenture for the Green Quartz Mining Claim located in the Plymouth Mining District; 1902 Georgetown note to The State bank & trust in Carson City; three Pony Express newspapers (1937, 1952, 1955). Railroad: two Sierra Railway Co. Bills of Lading to D.D. Demarest, 1914, for items to the Keystone Mine; 4 San Francisco railroad/trolley tickets (1907, 1963, tow others). Also: two money order receipts (Sonora and Nevada City, 1902 & 1904); three items related to Kimball Brothers Co. Elevator Works (1901-1904); and a sale contract for a 1960 Studebaker. **Est. \$60 ~ \$200 HWAC# 43043**

[See Photo Online](#)

Lot # 4338 California, California Stock Certificate Group incl. Mining 1892-1937 Lot of 6. Includes: Felton Water Co. (1892); Pine Mountain Mineral Springs Co. (1908); New Deal Land & Water Co. (San Dimas, 1909); Sierra Nevada Mining Corp. (1937); Pacific Smelting & Mining Co. (1911); and The Quicksilver Investment Co. Inc. (1915). (Prag Collection) **Est. \$120 ~ \$200 HWAC# 34921**

[See Photo Online](#)

Lot # 4339 California, California Telegraph Group Lot of 9. Western Union: two 1868 telegraphs from SF to Austin, Nevada, one about a steamer, the other about a money shipment; 1873 telegraph from SF to AC Hamilton (Savage Mine, Virginia City, Nevada) regarding stock sales; 1879 telegraph; 1882 Auburn to Theo. Winters; and illustrated Holiday Greeting (Los Angeles, 1926). Also: three pieces from The Sunset Telephone & Telegraph Co. (1891-1900);

[See Photo Online](#)

[See Photo Online](#)

Lot # 4344 California, **Slug Facsimile IOOF Badge** Rare Golden Jubilee Souvenir. IOOF 1849-1899 California. Bear on top part, nice images on badge part. **Est. \$150 ~ \$300** HWAC# 39663

Lot # 4345 California, **Three California Stereoviews (Two Central Pacific Railroad)** 1) Stereoview of Bear River by J. J. Reilly, Stereoscopic Views, San Francisco, CA. 2) CPRR, stereoview of the Bridge at Eagle Gap along the Truckee River. Published by C. E. Watkins, photographer; California. Some dirt on upper left side. 3) Stereoview by C. E. Watkins (1829-1916), photographer; California. Pleasant Valley, lower canon of Truckee. **Est. \$240 ~ \$600** HWAC# 42103



Lot # 4346 California / Nevada, Cromberg / Johnsville / Bonnie Clare / Sutter Creek **Reward Poster for Three Montenegro Robbers** 1912 On August 17, 1912 Blazo Bascovich, Miko Yonich and Nich Bogdonovich robbed the postmaster at Cromberg in Plumas County. Two days earlier they had robbed a man and woman at Johnsville. They were known to have

worked at Sutter Creek, California and Bonnie Clare, Nevada. They are from Montenegro in Austria. This is one of the more interesting Reward Posters we have had. Several old and historic locations are mentioned. Frame measures 20 x 16". **Est. \$200 ~ \$400** HWAC# 42843

Lot # 4347 California & New York, **Grand Army of the Republic Memorabilia (Pins, Badge, Medallion)** Six items from the Grand Army of the Republic, the fraternal organization formed following the Civil War. Includes: Two pins, G.A.R. Delegate's badge to the 25th annual convention Ladies of the G.A.R. in Ithaca, New York, June 25, 26, 27 1918. A pin from the national encampment G.A.R. in San Francisco. A button from the G.A.R. Memorial Day, Auburn, New York. Brass medallion dated 1898 from the 32nd encampment at Cincinnati Sept. 5-10. Founded in 1866 in Decatur, Illinois, the G.A.R. became one of the first advocacy groups in American politics, supporting voting rights for black veterans, helping to make Memorial Day a national holiday, lobbying Congress to establish veterans' pensions. It was dissolved in 1956 when its last member Albert Woolson (1847-1956) died. **Est. \$90 ~ \$200** HWAC# 28554

[See Photo Online](#)

Lot # 4348 Colorado, Arlington **The Pennsylvania Town Company Stock Certificate (Arlington Springs)** 1888 Proprietors of Arlington Springs, Bent County, Colorado. Inc. in Colorado. No. 169, issued for 1 share to Oliver H. Perry,

president of the company, on March 15th, 1888. Not cancelled. Also signed by the secretary (Hunt). Maroon border and print. Colorado state seal vignette. Printed by Chieftain Print. 6" x 10" Small tear on bottom edge. Light toning. (Prag Collection) **Est. \$100 ~ \$150** HWAC# 34968

Lot # 4349 Colorado, Bakerville **Bakerville, Colorado Territory Stereoview** Handwritten "Gorge above Bakerville C. T." W. G. Chamberlain, photographer, Denver. Bakerville was near the site of the original silver discovery in Steven's Gulch. Mining started in 1865. **Est. \$20 ~ \$200** HWAC# 26931

[See Photo Online](#)

[See Photo Online](#)

Lot # 4350 Colorado, Boulder **Boulder Cabinet Card by J.B. Sturtevant ("Rocky Mountain Joe")** c. 1870's Photo of Otto and Fritz Weiderholdt. Both brothers were butchers. The photo shows the two boys in a cart drawn by a donkey. The photo has "Bird and Nero" written on it. signed J. B. Sturtevant (a.k.a. Rocky Mountain Joe) a contemporary of William Henry Jackson. **Est. \$20 ~ \$200** HWAC# 26511

Lot # 4351 Colorado, Canon City **Cabinet Card Photograph of Soda Springs Gateway** Strong contrast. 8" x 5". Photo by Charles E. Emery as part of his 'Views of Rocky Mountain Scenery.' Scenes along the Denver & Rio Grande Railway. **Est. \$20 ~ \$200** HWAC# 26443

[See Photo Online](#)

[See Photo Online](#)

Lot # 4352 Colorado, Central City **Fabulous Unused Teller House Pictorial Cover** How wouldn't want to stay here with a carriage pulled by two stallions that picks you up from the train station? One black ink smudge and light staining on left side. **Est. \$50 ~ \$75** HWAC# 41738

Lot # 4353 Colorado, Cheyenne Wells c. **1890s Advertising Card for Cheyenne Wells, Colorado** 6.5" x 4.25" on thick cardstock. One side is a printed collage of brown-tinted photographs advertising Cheyenne Wells. "The Apex City of Eastern Colorado. Directory of the Thoroughly Reliable Business Houses." Advertises seven businesses: Hotel Monte Cristo, Russell Bros. (Bankers), Williams & Delaplain (Livery), The Monte Cristo Livery, Chicago Lumber & Coal Co., P.H. Kleeman & Co. (Builders), and G.M. Sheldon & Co. (Insurance). The card was clearly mailed at some point given the cancels on the back and the tiny remainder of a postage stamp. Unfortunately, the date on the cancel is not readable. The Monte Cristo was not built until 1887. The town became the county seat of newly formed Cheyenne County in 1889. Two small tears on the bottom edge. **Est. \$20 ~ \$50** HWAC# 27720

[See Photo Online](#)

[See Photo Online](#)

Lot # 4354 Colorado, Colorado Springs **Colorado Springs Area Stock Certificates** 1882-1920 Lot of three different. 1) The Colorado College Land Company. No. 39, issued for 20 shares to the company president, Tenney, on March 21, 1882. Also signed by the secretary. Not cancelled. Vignette of college. Red border. 7.5" x 10" Very good condition. 2) The Colorado Milling & Elevator Company. No. 329, issued for 50 shares on Feb. 11th, 1896. Stamp cancelled. Large vignettes of the factories. Printed by Collier & Cleveland Lith Co., Denver. 8" x 11.75" Creases, pinholes and folds. 3) The Acacia Hotel Corporation. No 19, issued for 50 shares to James A. Atkinson. Signed by the president and secretary. Not cancelled. Picture of hotel. Printed by Out West Printing & Stationary Co., Colo. Springs. 8.5" x 11" Folds (Prag Collection) **Est. \$150 ~ \$300** HWAC# 34967

Lot # 4355 Colorado, Colorado Springs **Nine Great Colorado Springs Pamphlets** 1) "Picturesque nature around Colorado Springs". Publisher, author, date unknown. Cover has photo of two kids on burros. Cover



and inside have damage of spills. Nice duo-tones. (6.75" x 9.5") 32 pp. 2) "Colorado Springs, Its Climate, Scenery and Society". Written and illustrated and copyrighted by Thomas C. Parrish, 1889. Printed by the Gazette Printing Co., Colorado Springs. Cover illustration of young girl on a burro. (7.74" x 5.5") 48 pp. Condition used. 3) "Colorado Springs, Colorado. At the Foot of Pikes Peak. Its Manifold Attractions as A Health Resort, A Pleasure Resort, a Scenic Center, and A Residence City. together with a collection of Medical Facts concerning Colorado Springs". Written by Geo. Rex Buckman, Secretary of the Colorado Springs Chamber of Commerce, 1892. Nice cover with lithographs; cover is torn on bottom of spine. (7 5/8" x 5 3/8") 72 pp. 4) "Picturesque Colorado Springs". Published by Colorado Springs 5 and 10 Cent Store, Colorado Springs. Photo booklet. (6" x 9 3/8") 24 pp. Used condition. 5) "the Chapter of the City of Colorado Springs, Framed by the Charter Convention, March 20, 1909, by Authority of article XX. of the Constitution, Voted on May 11, 1909". Printed by the Out West Printing and Stationary Co., Colorado Springs. (9.25" x 6") 41 pp. Front cover has vertical bend in it. 6) "Colorado springs, Manitou Springs and the Pikes Peak Region". Published by the Colorado Springs Chamber of Commerce, Colorado Springs. Tourist pamphlet. 2-page map in center. (8.5" x 5.5") 32 pp. Good condition. 7) "Steven's Views, The Man Who Made Colorado Famous". Issued by Foltz & Hardy, General Distributing Agents, Exchange Bank Block, Colorado Springs. Small pamphlet advertising Stevens' photos for sale. (5.5" x 3 1/8") 24 pp. Good condition. 8) "Colorado Springs, City of Sunshine". Published by The Colorado Springs Chamber of Commerce, Colorado Springs, 1915. Tourist pamphlet. (3.5" x 6") 20 pp. 9) Postcard, humorous, showing ladies at an information booth on the front. Has stamp and cancellation, dated July, 1907. Back side has info and map of plots of land for sale. Published by the Sun Realty Co., Real Estate, Loans and Insurance, Colorado Springs. **Est. \$100 ~ \$1,000** HWAC# 27010

[See Photo Online](#)

Lot # 4356 Colorado, Colorado Springs **Vintage Colorado Springs Bicycle Tag** Serial number 1109. Back of metal strip says 'bicycle.' **Est. \$50 ~ \$75** HWAC# 27541

Lot # 4357 Colorado, Colorado Springs / Manitou **Colorado Springs and Manitou Health Resort Booklets** 1) "Manitou, Colorado, U. S. A., Its Mineral Waters and Climate". Written by S. Edwin Solly (M. R. C. S., England, L. S. A., London,; Late Medical Registrar and House Surgeon to St. Thomas Hospital. Published , 1875. Printed in St. Louis by Jno. McKittrick & Co. , Book and Job Printer, Lithographers and Stationers. Front cover has vertical fold in center, cover and pages loose from binding. Back cover missing. (9" x 6") 40 pp. 2) "The Health Resorts of Colorado Springs and Manitou. Also A Prize Article descriptive of Scenery, resources, etc. Written by Mrs. Simeon J. Dunbar. Published by

[See Photo Online](#)

The Gazette Publishing Company, Colorado Springs, Colorado. In 1883 offered a prize of one hundred dollars for an article about Colorado Springs and Manitou. "Mrs. Dunbar won the competition and it is believed that this is the most complete, compact and accurate body of practical information in print concerning these two places, which are becoming more popular every year; and that it will be of great and permanent value to all persons seeking a change of climate or proposing to visit or settle in Colorado". An interesting publication; there are some nice lithographs in the book. The cover is very worn, and top left corner of front torn at binding, back cover is missing. (7 5/8" x 5.25") 138 pp. Hand-written on cover is: E. R. Sampson, Waterbury, Conn. **Est. \$80 ~ \$300** HWAC# 27015

Lot # 4358 Colorado, Cripple Creek **Downtown Cripple Creek Map** c1896 This is a unique look at Cripple Creek, The map outlines the area that was burned in 1896 in the great conflagration. List buildings and businesses that burned and show their location. Shows a small, very small, area, that was not burned. Also shows the location of the fire hydrants??? 16 x 19". **Est. \$150 ~ \$300** HWAC# 41844

[See Photo Online](#)



Lot # 4359 Colorado, Cripple Creek **The Cripple Creek Trip (1915 Photo Booklet)** Rare small booklet: A Picture Story of The Cripple Creek Trip. Soft cover, 6" x 9". Published by The Smith-Brooks Press, 1915. Soft cover, stapled binding. Book Condition: Good. Softcover, edge wear to softcover. 41 pages of sepia toned photographs of the landscape and mining industry, including four fold out panoramic scenes. Photographs are clean and without marking or discoloration. **Est. \$120 ~ \$180** HWAC# 35340

Lot # 4360 Colorado, Denver **"The Colorado Graphic" Bound Copies (1891-1892)** Vol 7, No. 2 on September 19, 1891 to Vol. 8, No. 15 on December 24, 1892. Initially datelined Denver, then Highlands.



Stamped "State Historical & Natural History Society, Denver; Colo. May 18, 1898 Presented by" with handwritten Halsey M. Rhoads on inside front cover and page 1. Rhoads served as editor of the Denver Real estate Advertiser, purchased the Rocky Mountain Herald in 1882 and ran it for 32 years, was a founding member of the Colorado Pioneer Printers Association, and served in the Colorado General Assembly for 6 years (1919- 1925). Little was found concerning the paper itself. Measures 15 1/4 x 21 1/2", several tears repaired with tape, spine beginning to separate from text block. **Est. \$50 ~ \$500** HWAC# 21660

[See Photo Online](#)

Lot # 4361 Colorado, Denver **Denver Times Bound Volume (1902)** Bound volume, July - August - September 1902. Issues from July 1 through September 30. "Natural History Society, Denver, Colorado" stamped on inside front cover. Began circulation on April 1, 1872; ceased publication November 22, 1926. Included "The Denver Sunday Times" edition, also published as Denver Daily Times and Daily

GENERAL AMERICANA

Denver Times. Little else could be found on this publication. Measures 17 x 23 1/2", with text block separated from spine, wearing and tears along edges. **Est. \$50 ~ \$300** HWAC# 21666

Lot # 4362 Colorado, Denver **Festival of Mountain and Plain and State Fair Booklet (1899)** Booklet (6" x 9.5"), Official Premium List and Catalogue contains advertisements and lists of prize winners. Cover art by the APP Engraving company and published by G. A. Wahlgreen, Denver. **Est. \$20 ~ \$200** HWAC# 26514

[See Photo Online](#)

[See Photo Online](#)

Lot # 4363 Colorado, Denver **Two Color Souvenir Programs for the Festival of Mountain & Plain** 1898 & 1899 Two different programs for this Colorado festival that was held in October in

Denver, celebrating the pioneer days of the West. 1) Fourth Annual Official Program, held Oct. 4-6, 1898. Very colorful and ornate covers. Pages not numbered. Pages show color illustrations of the various floats in the parade representing Colorado history and culture. 6" x 7.5" with some wear to spine. 2) Fifth Annual Official Souvenir Program, held Sept. 25-30, 1899. Edited & Published by Edwin G. Atkins, Denver. Illustrated and engraved by The Williamson Haffner Engraving Co., Denver. Mix of illustrations of the floats and black-and-white photographs of the fair. Pages not numbered. Creases to covers. 5.5" x 7.75" **Est. \$50 ~ \$300** HWAC# 39029

Lot # 4364 Colorado, Denver **Large Denver National Bank Advertising Mirror** 3 1/2" diameter. Tan and brown. "Built on service to the West." Very large example of an advertising mirror. One inch crack in front and back has residue from tape. **Est. \$20 ~ \$100** HWAC# 27540

[See Photo Online](#)

[See Photo Online](#)

Lot # 4365 Colorado, Denver **Ribbon from the 2nd Annual Colorado Interstate Fair and Exposition** 1909 First place premium for September 12-18, 1909. 16" long. Button says "The Greatest Annual Fair and Exposition on Earth, Denver." **Est. \$20 ~ \$40** HWAC# 26921

[See Photo Online](#)

Lot # 4366 Colorado, Denver **The Continental Wireless Telephone & Telegraph Company Stock Certificate** 1902 Inc. in South Dakota. No. 3515, issued for 150 shares to Edward Malke

on May 26, 1902. Signed by the company president and secretary. Not cancelled. Ornate brown border and floral logo. One 10 cent revenue stamp at left. Folds. 8.25" x 10.5" (Prag Collection) **Est. \$100 ~ \$200** HWAC# 34865

Lot # 4367 Colorado, Durango **Durango, Colorado Broadside. Blacksmiths' Schedule of Prices 1909** 1906

Schedule of Prices in effect on or after this date, adopted by the Smiths and Wagonmakers of Durango, Colorado. Fees set for Horseshoeing, Tire Setting, Sharpening, Iron Work and Wood Work. Nine of the Smiths and Wagonmakers from the area listed at the bottom including some from Allison, Cortez, Mancos and Durango. Measures 14" x 22". Nice condition overall. **Est. \$150 ~ \$300** HWAC# 35412

[See Photo Online](#)

Lot # 4368 Colorado, Elbert **Elbert County Tribune Bound Volume (1895-1896)** Vol. 12, No. 1 dated October 10, 1895 to No. 52,

dated October 1, 1896. Elbert County Tribune was published 1885-April 30, 1920, with J.B. King as founder. King had been publishing a newspaper in La Veta, also owned a dry goods store, and he used his paper as an advertising medium. J.W. Summerset apparently bought the paper in 1901, but sold it the same year or the next to John R. Pope and a Mr. Imus. King later published the Eastonville World and the Calhan Enterprise. Pope was the publisher until 1909, but he sold the Tribune to Alfred Neuman in 1910, who then moved the paper to Elizabeth in 1920 (coloradowest.auraria.edu). Measures 20 x 26 1/2", with spine repaired with tape, separated from text block and front cover. Small tears along the edges and several pages stuck together. **Est. \$50 ~ \$500** HWAC# 21667



Lot # 4369 Colorado, Gilpin County **Gilpin County, Colorado Photo Book & Map (Black Hawk & Central City) 1)** "Ghost Cities of Colorado" 5" x 8" by Muriel V. Sibell A Pictorial Record of Central City, Black Hawk,

Nevadaville. 64 pages with 30 drawings. 2) "Topographical Map of Gilpin County" 18" x 24". Color map by The Gilpin County Chamber of Commerce. **Est. \$150 ~ \$300** HWAC# 27311

[See Photo Online](#)

Lot # 4370 Colorado, Leadville **Leadville High School "The Miner" Volume 1, Number 1** 1911 Quite a thorough and detailed 1911 high school magazine. 130 pages. Paper cover has been taped. Very interesting! **Est. \$20 ~ \$40** HWAC# 26705

Lot # 4371 Colorado, Leadville **Leadville Match Safe: Soft Drinks, Cigars, Candy** Leather and brass, compliments of Anton Koroshetz. Soft Drinks, Cigars, Candy, Leadville, Colorado. **Est. \$80 ~ \$300** HWAC# 41405



Lot # 4372 Colorado, Leadville **Leadville Silver-Plated Match Safe: Pan-American Exposition** Nice silver plated brass match safe. Has engraving of the Electric Tower from the

Pan-American Exposition, Buffalo on one side and compliments of The Saratoga Mercantile Co., Leadville, Colorado on the other side. **Est. \$200 ~ \$400** HWAC# 41406

See Photo Online

Lot # 4373 Colorado, Ouray Ouray Booklets & Photograph 1) "Ouray, the Gem of the Rockies". Published by the Ouray Board of Trade, Ouray, Colorado, 1903. Picture album of Ouray and the surrounding Rockies. (7" x 9") 24 pp. dark green cover, Gold design. Good condition. 2) "Ouray--The Gem City of the Rockies, In the Switzerland of America". Published by the Ouray County Chamber of Commerce, Ouray, Colorado. Tourist brochure, with 2-page map in the center fold. (11" x 8.5) 12 pp. 3) Photograph of a man dressed in a uniform of a soldier. bottom of card: Post Office Block. Brumfield, Ouray, Colo. Photo is faded, with foxing. **Est. \$50 ~ \$200 HWAC# 41407**




Lot # 4374 Colorado, Ourey, Denver, Creede Three Volume 1, Number 1 Newspaper Reprints from Colorado 1860, 1875, 1892 1) Rocky Mountain Herald, Denver, May 5, 1860. Nice article on mining life. 2) The Solid Muldoon, Ouray, September 5, 1875. Large article on the silver at San Juan. 3) The Creede Chronicle, march 22, 1892. Articles on the big strike at Creede and Leadville mining accidents. All in excellent condition and worth framing. **Est. \$90 ~ \$150 HWAC# 41831**

See Photo Online

See Photo Online

Lot # 4375 Colorado, Pueblo Pueblo, Colorado Map / Guide 1926 1926 map and guide for the city of Pueblo. **Est. \$80 ~ \$150 HWAC# 41409**

Lot # 4377 Colorado, Report upon the Colorado River of the West. 36th Congress, 1st Session. Senate Executive Document (1861) 1861 Very rare! Report upon the Colorado River of the West. 36th Congress, 1st Session. Senate Executive Document. Joseph Christmas Ives (1828-1868). Published by Washington: Government Printing Office, 1861, by order of the Secretary of War. This is a choice publication, not from a library. It contains great maps and lithograph illustrations, some in color. Beautiful hardcover, gold etching of riverboat on cover, 11.5" x 9", 154 pp plus index. Quite a find! **Est. \$2,000 ~ \$4,000 HWAC# 41949**




Lot # 4376 Colorado, Jefferson Territory Pamphlets (Colorado, 1860) 1) 36th congress, 1st session House of Representatives. Mis. Doc. No. 10. "Jefferson Territory, Letter from the Delegate Elect from the Proposed Territory of Jefferson", Accompanied by A memorial of the provisional government, and the message of the governor thereof, asking the establishment of a territorial organization for the same. February 15, 1860. to the senate and the House of Representatives of the United States. By Beverley D. Williams, Delegate. folded letter (20" x 24") 15 pp. 2) 36th Congress, 1st Session. Senate. Ex. Doc. No. 15. "Message from the President of the United States, communicating four memorials of residents at and near the eastern slope of the Rocky Mountains, praying the extinguishment of the Indian title, a survey and sale of the public lands, the establishment of an assay office, and the erection of a new Territory from contiguous portions of New Mexico, Utah, Kansas, and Nebraska, with his recommendation in relation thereto. February 20, 1860. James Buchanan. Self cover. (8 7/8" x 5.75") 23 pp. **Est. \$250 ~ \$1,000 HWAC# 27602**



Lot # 4378 Colorado, Line Etchings from a Trip from the Missouri River to the Rockies (1875) Very rare! Completed for the Kansas Pacific Railway. Based on Joseph Sabin's famed bibliography. A wonderful combination of diary, travel guide, and art while riding the rails through Colorado: Salina, Manitou, Pike's Peak, Denver, Georgetown, Clear Creek, Boulder, etc. 72 pages. 15 full page etchings and one map. Cover is dirty, but binding is rock solid. Published in St. Louis by Woodward, Tiernan & Hale in 1875. 69 pages. 9 1/2 x 6". **Est. \$2,500 ~ \$4,000 HWAC# 27403**

GENERAL AMERICANA



Lot # 4379 Colorado, Territorial Booklet: Official Information, Colorado, 1872 1872 Published by the Board of Immigration to get people to move to the territory of Colorado. Geology, Parks, Agriculture, Mining, Timber, Education, Society, railroad, etc. Printed by the Rocky Mountain News Steam Printing House. 8.75 x 5.75". **Est. \$200 ~ \$400 HWAC# 42260**

Lot # 4380 Colorado, Annual Report upon Explorations and Surveys in the Department of The Missouri

(Colorado) w/ map

1878 The Department of the Missouri was a command echelon of the United States Army in the 19th



century and a sub division of the Military Division of the Missouri that functioned through the Indian Wars. The Department of Missouri resulted from the reorganization and breakup the Department of the West on November 9, 1861, after Abraham Lincoln fired John C. Frémont when he would not rescind his order emancipating the slaves of Missouri and imposing martial law on the state. This report was written by E. H. Ruffner, First Lieutenant of Engineers, U. S. A. (on the staff of the general commanding the Department of the Missouri. Appendix SS of the Annual Report of the Chief of Engineers for 1878. Printed by Government Printing Office, Washington, D. C. The report deals with early mining, agriculture, lines of communication, botany, etc. Illustrations of elevations and sketches of the Rio de los Pinos. a very nice fold-out map of part of Colorado (10.75" x 14") Another fold-out of map shows "Lines of Communication between Conejos and Pagosa Springs, Colorado" (14" x 19") another fold-out shows a Plan of Tunnel and Drifts of the Pride of the West Lode. Back of report has two plates of illustrations of butterflies. Tan soft cover loose from binding, back cover missing. ((9.25" x 5.75") Used condition. **Est. \$200 ~ \$400 HWAC# 27048**



Lot # 4381 Colorado, Early Colorado Political Speeches/Booklets (5) 1) "Triennial report of the Rt. Rev. George M. Randall, D. D. (1810-1873), Missionary Bishop of Colorado, New Mexico, and Wyoming." October, A. D., 1868. (9.25" x 5.75") 25 pp. Soft self-cover, map on first page. Nice etching of Mission church on back. 2) "Speech of Hon. H.H. Eddy on House Bill No. 20", a bill for an act to submit the qualified electors of the state of Colorado the question of calling a convention to revise, alter or amend the Constitution of the State of Colorado, in the House of Representatives of the seventh General assembly, delivered Friday, February 1, 1889. Self cover (8 7/8" x 5 7/8") 17 pp. 3) Political

Traitors. Speech of Hon. H.H. Eddy in the House of Representatives, February 3, 1891. Self cover (8.75" x 5.75") 15 pp. 4) "Revenue Not the Remedy, only the Free Coinage of Silver can restore the Par of Exchange and bring a Return of Prosperity." Speech of Hon. Henry M. Teller (1830-1914), of Colorado in the Senate of the United States, Wednesday, April 29, 1896. Self cover (8 7/8" x 5.75") 16 pp. 5) "Extra Session. Proclamation." by Davis H. Waite (1825-1901), Governor of Colorado, December 27, 1893. Self cover (9.25" x 6") 11 pp. **Est. \$150 ~ \$300 HWAC# 27078**



Lot # 4382 Colorado, Two Rio Grande Annual Reports 1900, 1901 Two Rio Grande reports: Annual Report of the Rio Grande Western Railway Company for the Year Ending on June 30, 1900 and 1901. The 1900 report is 55 pages. 9 x 6". Charts, list of equipment, etc. **Est. \$150 ~ \$300 HWAC# 42262**



Lot # 4383 Colorado, Historic Colorado Medical and Health Reports (incl. Territorial) 1) "Transactions of the Colorado Territorial Medical Society, and its Third and Fourth annual Sessions held in Denver, Colorado, June 1874 and June 1875. This booklet is listed in McMurtrie's Colorado Territorial imprints book. Includes papers on medical treatments such as lung drainage written by Dr. Bancroft. (8.75" x 5.5") 76 pp. 2) "Annual reports of the State Board of Health of Colorado." For the years 1879 and 1880. Includes map showing pollution to the water supply in Denver Co. Light blue soft cover. (9" x 6.25") 134 pp. 3) Colorado Biological Association. 13 reports included. **Est. \$300 ~ \$1,000 HWAC# 27615**

[See Photo Online](#)

Lot # 4384 Colorado, Various Congressional Reports Referring to Colorado 1874-1897 Lot of five. 1) Mr. Chaffee's report to Congress that Colorado should be made a state, c1874. 2) 1889 letter from the Secretary of the Interior about the Ute Indians. 3) Petition of the German colonization of Colfax asking for 40,000 acres. 4) 1897 letter about the Ute Indians. 5) 1877 admitting James Belford to a seat in The House of Representatives. **Est. \$50 ~ \$150 HWAC# 41408**

Lot # 4385 Colorado, "Laws of Colorado" Book Collection 1913-1937 Lot of fourteen. Six copies of "Session Laws of Colorado," 1913, 1915, 1917, 1923, 1925, 1937. Nine smaller supplemental booklets: 1915 laws of extraordinary session, 1902, 1914, 1948, 1922, 1919, 1917, extraordinary sessions. Condition is generally poor to good. **Est. \$20 ~ \$400 HWAC# 27503**

[See Photo Online](#)



Lot # 4386 Colorado, Colorado State House Publications (1876-1899) Lot of 4: Best is 1) Legislative and State House Blue Book, 1899. The book is signed by more than half of the assembly. So, whoever was the original owner must have been an assemblyman or worked in the assembly. Also includes: 2) Report of the Board of Capitol Managers, 1888; 3) Report of the State Treasurer 1897 and 1898-9; 4) Rules for the Government

of the Convention to form a State Constitution for the Territory of Colorado, 1876. **Est. \$200 ~ \$400 HWAC# 37922**

Lot # 4387 Colorado, Booklet: First Colorado Regiment at Camp Merrit (Spanish American War) 1898 "The Manila Expedition". Regimental Roster of Officers, First Colorado Infantry., edited by Frank R. Neville, photographs by J. H. Bratt of The Wave Publishing company. Copyrighted and Published by The Wave Publishing Company, San Francisco, California. Soft cover with image of U. S. Flag, gold type. Photographic record of the assembly of the Montana Regiment in San Francisco before being sent across the Pacific to occupy Manila during the Spanish-American War. Shown are the various companies, the encampment before Children's Hospital, various scenes around San Francisco, etc. (5 3/8" x 8.5") 16 pp. Good condition. **Est. \$50 ~ \$250 HWAC# 26571**

Lot # 4388 Colorado, Colorado Elks Convention Badge Collection Lot of 16 badges from the Colorado State Association of Elks; 1904,1916, 1920, 1924, 1925, 1927 all represented. **Est. \$100 ~ \$400 HWAC# 26172**

[See Photo Online](#)



Lot # 4389 Colorado, Colorado Postal History Collection Lot of 260 issued Postal Money Order forms from 14 different Colorado towns: Anaconda (7, 1902-04), Cripple Creek (32, 1900-07), Eaton (2, 1902-04),

Edgewater (31, 1900-04), Elkton (25, 1900-03), Goldfield (47, 1900-06), Gold Hill (7, 1899-1906), Idaho Springs (10, 1901-03), Independence (12, 1900-05), Jamestown (1, 1902), Lafayette (14, 1903-04), Longmont (21, 1900-04), Victor (38, 1900-07), and Wallstreet (13, 1901-03). Payable at Ward, Colorado. Ward cancels on reverse. **Est. \$200 ~ \$600 HWAC# 26333**

Lot # 4390 Colorado, Vintage Folding Child's Chair from an Early Colorado Family Folding wooden child's chair, recovered with woven seat and back. From Colorado pioneer family. **Est. \$100 ~ \$200 HWAC# 41908**



Lot # 4391 Colorado, Great Group of Colorado Ephemera Lot of 57. Great variety! Includes: advertising card for The Moore Mining & Smelting Co. in Golden ("highest prices paid for gold or silver ore"); metal advertising plate for The Place Sanitarium in Boulder; adv. card for the Hotel Colorado (1905); trade cards for Leadville & Denver; Central City billhead 1881; Mineralogist's Pocket Reference (Colorado Assaying Co.); card of Assay Charges for the Colorado Assay Co. (1951); Postal Card from the Denver Brewing Co., 1885, to Canon City for beer order; Western Union 1907 telegram, Colorado Springs to Goldfield NV; booklet on the Cripple Creek Short Line; booklet on the Ute Indian Trail Route to Cripple Creek; Leadville stamps; The Stone Barn business card (Boulder); and 44 various postcards and postal cards from all over Colorado (Denver, Wiley, Pueblo, Woodmen, Brighton, Cripple Creek, Ouray, etc.). Please inspect. (Prag Collection) **Est. \$200 ~ \$400 HWAC# 34876**



Lot # 4392 Colorado, Important Colorado Booklets incl. Miner Labor Union Book Lot of four incl. a rare territorial booklet. 1) "Facts concerning the Struggle in Colorado for Industrial Freedom, Series 1." A Colorado labor union piece. Issued by the Coal

Mine Managers.1914. 2) A Report on the Resources and Industrial Development of Colorado. 1893. 3) 1899 State of Colorado Manual. By C. H. S. Whipple, Secretary of State.. 4) Early Beginnings of Transportation in Colorado, A Pilgrimage by Henry Swan. 1944. **Est. \$300 ~ \$500 HWAC# 42259**

Lot # 4393 Colorado, Telephone Stock Certificates from the West (5) 1887-1918 Nice group of Telephone stock certificates. Includes:1) Iowa Union Telephone Company, issued Davenport, IA in 1887. Telephone poles and lines. Pen cxled. Stub at left. 2) The Crested Butte Telephone Company (CO), cert. #10, issued at Crested Butte in 1907. Fantastic vignette. Uncancelled. 3) Jackson Valley Telephone Company (WY) issued in 1907 at Jackson, Wyoming. Allegorical figures with telephone poles and lines in the distance. Cert. #34, red pen cxled. 4) Uintah Telephone Company of Vernal, Utah issued in 1918. Cert. #504, telephone handset at the top. Punch hole cxls. 5) Colorado Telephone Company (CO), issued for 20 shares at Denver in 1911. Wall telephone underprint. Stamp and hole cxls. All in fine or near fine condition. **Est. \$250 ~ \$400 HWAC# 35438**

[See Photo Online](#)

[See Photo Online](#)

Lot # 4394 Colorado, Three Colorado Maps 1) Official Map of Colorado and Denver by the Powerine Co.; 2) Map of U.S Telegraph Lines in California, Arizona, New Mexico and Texas; 3) 1913 map of the United States featuring the territory of the Mountain States Telephone and Telegraph Co. **Est. \$20 ~ \$100 HWAC# 41410**

Lot # 4395 Colorado, Three Colorado Publications Lot of 3. 1901 address by Rev. Frank T. Bayley, D.D. To The Society of Colonial Wars; The Beecher Island Annual, 1930; Serving A Nation by Cities Service Company, 1923. **Est. \$20 ~ \$60 HWAC# 41412**

[See Photo Online](#)

[See Photo Online](#)

Lot # 4396 Colorado, Two Early Colorado Tourism & Railroad Booklets 1) "Handbook of Colorado." Passenger Department of the Burlington Route (Chicago, Burlington, Quincy Railroad). 56 pages. 5 x 4". Fold out map 10 x 8". 2) 7 x 5". 1905. "Winter Days in Sunny Colorado." 20 pages. Passenger Department of the Denver & Rio Grande Railroad. **Est. \$20 ~ \$100 HWAC# 42258**



Lot # 4397 Colorado, United States Railroad Survey Print Collection: 26 total Ten are Native American related prints including Mojave Village Indians, Indian camp scene on the Rio Colorado, boat ferry near the Mojave villages, Indian ornaments

and manufactures, Indian designs and manufactures, Rio Colorado near the Mojave villages shows survey crew talking to Native Americans, Comanche camp on Shady Creek, Indian altar and ruins of old Zuni shows what appears to be a medicine man, Zuni sacred springs., and Canon of Puc-See-Que Creek near camp 41A. Others are Weber Lower Canon, Second of Sheeprock Canon on the Weber River; view of Black Forest, Mount Hope, and Sierra Prieta, Bivouac on January 28, 35th parallel, topographical report, Canadian River near Camp 38, 35th parallel, itinerary, Bivouac on January 26, Valley of the La Cuesta, Rio Pecos, Franklin Valley showing Indian with boy and arrow and pet dog, Porcupine Terraces showing survey crew at camp, Lieutenant Beckwith. Some staining, Western slope of main ridge of Cascade Mountains from Camp M, Lassen Butte from vicinity of Camp 18 showing party on the move, Mount Hood from Trysch Prairie, Cascade Range including Mounts Jefferson, Hood, and Adams from pass west of Camp 40, Upper Klamath Lake from Camp 28, Shasta Butte and Shasta Valley from a point near Camp 70 A, Mount Pitt, Klamath River; and Upper Klamath Lake from Camp 30, Mouth of Fall River near camp 20 with three Indians around campfire, and Mount Jefferson and Black Butte from camp. **Est. \$260 ~ \$520 HWAC# 41241**

Lot # 4398 Connecticut, Stratford Early Connecticut Land Deed 1800 Very early deed for the sale of land in Stratford, Fairfield County, CT for the sum of \$93.97. Dated July 1800. Property includes part of a dwelling house, mill and mill dam. 13.5" x 8" with foxing, folds, and separation expected for a US document over 200 years old! **Est. \$120 ~ \$150 HWAC# 39005**

[See Photo Online](#)

Lot # 4399 Delaware, Automobile Stock Certificate Duo 1919 Pair of automotive stocks, from the Vreeland Motor Co. Inc. and from the Fulton Motor Truck Company. Both feature great Eagle vignettes, along with corporate seals. The reverse sides on both have not been executed or signed. Both are in excellent condition. **Est. \$50 ~ \$100 HWAC# 28440**

[See Photo Online](#)

[See Photo Online](#)

Lot # 4400 Hawaii, Honolulu The Aloha Guide Standard Handbook, Honolulu and Hawaiian Islands 1915 "The Aloha Guide / The Standard Handbook / Honolulu and The Hawaiian Islands" Originally priced at 75 cents. Written by Ferdinand J. H. Schnack. Endorsed by the Chamber of Commerce of Honolulu and the Hawaii Promotion Committee. 1st Edition Published by Honolulu Star-Bulletin, Honolulu. Over 200 pages. **Est. \$60 ~ \$100 HWAC# 40145**



Lot # 4401 Idaho Territory, Journals from the Idaho Territory House of Representatives 1863-1879 Six volumes beginning with the first session of the House of Representatives, Idaho Territory, December 7, 1863. The first session was printed by James Lewiston and A. Glascock, territorial printers. The second and third sessions were printed by Frank Kenyon of Boise City. The seventh session, 1874 was printed by Milton Kelly. The tenth session, 1879, was printed by D. Bacon. **Est. \$1,000 ~ \$3,000 HWAC# 42240**

Lot # 4402 Idaho, Ketchum Ketchum, Idaho Newspapers and Letterhead 1883-1893 1) Steward Brothers letterhead for 1893. 2) Seven copies of the Ketchum Keystone newspaper. June 20, 1883. Plenty of Ads and town tidings. **Est. \$50 ~ \$150 HWAC# 41246**

[See Photo Online](#)

Lot # 4403 Idaho, Rocky Bar Advertising for Cabinets of Spool Thread 1881 Postal cover addressed to W.R. Callahan of Rocky Bar Idaho with a brochure advertising Clark's "O.N.T." Cabinets including spools of thread for dry goods stores. **Est. \$100 ~ \$200 HWAC# 42244**





Lot # 4404 Idaho, Idaho Court Summons Group This is a group of four court summons documents from the Second District Court of Boise County in the matter of Hill Kane versus J.R. Tolman over a debt of \$250. Also there's the case of C. Clark versus N.M. Bright over money owed in the amount of \$951.90 to Clark for water he sold to Bright for his mining operation. In the case of Grossman versus Crutcher; it appears that Crutcher owes over \$1,100 "in clean Boise gold dust" to Grossman for work he'd done. Finally, there is the

case of Brown versus DuKell for the sum of \$1,000 in a lien or gold bars for unspecified reasons. All have R55, R5 Entry of Goods Blue 50 cent Revenue Stamps affixed, but please note that these stamps most likely were added to the documents later. Therefore the stamps have no relation to the information pertaining to the documents and the cancellations do not match. Interesting documents. **Est. \$100 ~ \$200** HWAC# 37510

Lot # 4405 Idaho, Idaho Hotel Advertising Postal Covers Lot of 18 postal covers from various hotels in Idaho. **Est. \$120 ~ \$240** HWAC# 42246



Lot # 4406 Idaho, Idaho Ephemera Lot 1865-1934 1) 50c blue revenue stamps on Idaho Territorial documents.

Collection of six different 50c blue US Revenue. All are Idaho City, 1865-67, and all court documents. Includes mortgage lease, surety bond, original process conveyance, entry of goods. Three are payable in GOLD DUST! Early territorial documents. 2) Collection of 6 Idaho Legal documents: 1870-1934. Six various 1870 legal and court recording documents from the Boise District Court, Idaho Territory. All are hand transcribed, 1 with an embossed seal and revenue stamp. All but 1 measure over 12" long x 8" wide; the single small document measures 8.5"x8". These glimpses into the legal transactions of the day in a newly formed town & county. 3) Eight additional legal documents: Teacher's Certificate for Victoria L. Bennett. Signed by Jerome County Superintendent of Public Instruction. 1921. 1924 permanent teacher's certificate for Victoria Bennett. Albion, Idaho State Normal School Department of Mathematics. Ed Barber is applying for summer employment. Union Pacific Railway 1886 receipt from Oxford. 1894 Certificate of tax sale. Ricky Bar purchase from A. L. Bancroft & Company. 1938 signature of Governor Barzilla W. Clark on letterhead. H. O. Harkness 1889 letterhead. **Est. \$200 ~ \$500** HWAC# 41230

Lot # 4407 Idaho, Idaho Postal History Lot 1870-1905 1) Four Banner covers. All have the oval stamp with a star in the middle. One pictorial corner advertising cover of the Barnhardt Brothers & Spindler

[See Photo Online](#)

of Chicago. Short lived post office. 1878-1913. These are all very similar and possibly fake?. 2) Three cancels from the very short-lived Stricker post office. The Stricker post office was only open from 1904-1910. These are all early 1905. They all have the same date and are suspect to us, but came from a major collection? 3) Thirteen Idaho City and Boise City cancels on official post office documents. **Est. \$80 ~ \$300** HWAC# 41229

[See Photo Online](#)

Lot # 4408 Idaho, Idaho Postal Cover Collection Nineteen early 20th century advertising covers from Idaho. All different, many businesses. **Est. \$100 ~ \$200** HWAC# 42242

Lot # 4409 Idaho, Idaho Rodeo and Fair Postal Covers Lot of nine postal covers advertising Rodeos, County Fairs and Elks Indoor Circus: "A Seething Blast of Frivolity." **Est. \$80 ~ \$160** HWAC# 42245

[See Photo Online](#)

[See Photo Online](#)

Lot # 4410 Idaho, Idaho Sporting Goods and Hardware Advertising Covers Lot of 11 early 20th century advertising covers from various sporting goods and hardware companies in Idaho. **Est. \$100 ~ \$200** HWAC# 42243

Lot # 4411 Illinois, Chicago Blanchard's 1899 Pocket Map of Chicago With New Street Names, Steam Railroads, Street Car Lines, Street Numbers, and Sections. Published by Rufus Blanchard, 169

Randolph St., Chicago. Map is detached from rest of booklet. Booklet is 6.5" x 3.5" Color map is 36" x 24" with toning, foxing and separation along folds/creases. (Prag Collection) **Est. \$20 ~ \$150** HWAC# 39033

[See Photo Online](#)



Lot # 4412 Illinois, Chicago Knights Templar Souvenir Badge 1910 In original presentation box, this badge was made by the Shepard Manufacturing Company of Melrose Highlands, Mass. and is the only official souvenir badge of the 31st Triennial Conclave of the Grand Encampment of Knights Templar of the United States, held in Chicago August 8-13th, 1910. **Est. \$90 ~ \$200** HWAC# 35125

Lot # 4413 Indiana & Illinois, Two Membership Certificates for the Knights of the Pythias 1887 & 1907 1) Fourth Class, \$2,000, Endowment Fund. Issued June 21, 1887 in Jeffersonville, Indiana to Chas. W. Saunders. Ornate border and logo with fraternal imagery.

[See Photo Online](#)

GENERAL AMERICANA

Printed by Isaac Friedenwald, Baltimore. 17" x 11" 2)Fifth Class, \$1,000 Insurance Dept. Certificate. Also issued to Chas. W. Saunders on Dec. 13, 1907 in Chicago. Again, for funds to his mother. 17" x 11" (Prag Collection) **Est. \$60 ~ \$100 HWAC# 34871**

[See Photo Online](#)

Lot # 4414 Indian Territory, Park City **J. H. Sherburne (Indian Trader) Pictorial Check** 1888 Puma Agency is crossed out and Park City is handwritten. TO U(?) Harris for \$1.20. Drawn on the Cowley County Bank of Arkansas City, Kansas. **Est. \$50 ~ \$75 HWAC# 42814**

Lot # 4415 Kansas, Topeka **Group of Kansas Stock Certificates (4) 1886-1935**

1886-1935 A nice group of Kansas stock certificates. 1) Rock Town Company, cert. #9, issued at Topeka, KS in 1886. Was located in Cowley County. Most of these town companies were taken over by the railroads. Red pen cancelled. 2) Topeka Land & Development Company, cert. #335, issued 1887. Books and records at Shawnee County, Kansas. Uncancelled. 3) Southern Kansas Stage Lines Company, cert. #814, issued 1935. Stamp cxled. 4) The Guarantee Title and Trust Company, Pearce & Pearce Oil Lease #6. Issued 1920. Uncancelled. **Est. \$150 ~ \$400 HWAC# 35402**

[See Photo Online](#)

[See Photo Online](#)

Lot # 4416 Maine, Bath **1850s Letter Discussing Gold Dust Sent** February 7, 1851 Hand written letter sheet from R.P. Buck of New York to Clark Sewall of Bath, Maine. Buck was informing Sewall that the gold dust sent by Sewall had been processed and the amount due him was \$3,261.15. Buck asked Sewall, "What disposition shall we make of it?" The piece has folds, slight staining, including some sealing wax marks. The lettering is very crisp. Good. **Est. \$50 ~ \$200 HWAC# 55087**

Lot # 4417 Maryland, Baltimore **1904 Annual Convention of Eagles Mug** 1904 Pre-prohibition stoneware souvenir mug from the 1904 National Convention of the Fraternal order of Eagles. Colorful and in pristine condition. Inside in fancy script says, "Compliments of Paul Hoffman, 1609 W. Mosher Street, Baltimore, Maryland. The number '16' is stamped on the bottom. 6 x 3.5". **Est. \$100 ~ \$200 HWAC# 42667**



[See Photo Online](#)

Lot # 4418 Massachusetts, Boston **Commemorative Ribbons Trio** c1890 Lot of 3 ribbons. (1) is the Grand Army of the Revolution (G.A.R.) Department of New Hampshire, 24th

National Encampment of 1890. (2) is a Representative 10th Annual Encampment, South Dakota 1893. (3) is a commemorative Guest ribbon for the unveiling of the Buckingham Statue at Hartford Connecticut, June 10, 1884. There is a nice photo image the Governor on this ribbon. All are in good to very good condition. **Est. \$64 ~ \$150 HWAC# 28427**

Lot # 4419 Michigan, Marie **2 North Land Steamship Photographs** 2 Different

photos of a North Land Northern Steamship Company vessel leaving the "Old Lock" and another entering the "Soo" from the north. Both photos are cardboard backed and were taken by W. J. Bell U.S. Official Landscape and Portrait Photographer. 4.5" x 7.5" **Est. \$100 ~ \$150 HWAC# 40162**

[See Photo Online](#)

Lot # 4420 Montana, Blackfoot **Three Blackfoot, Montana Letters (1874, 1875, 1876)** Lot of 3

territorial letters from a scarce location. Two have dateline Blackfoot City, the other simply "Blackfoot." 1874, 1875, 1876. All are addressed to AM Holter & Bro. in Helena and are requesting various items, such as lumber, window sashes, and door locks. All single pages of various sizes (8" x 5" and 8" x 7.75"). Located in Glacier County and named after the Blackfeet Indians. **Est. \$100 ~ \$200 HWAC# 36239**



[See Photo Online](#)

Lot # 4421 Montana, Butte **Five Sheep Shearer's Union Cards** 1940's 5 cards: Sheep shearer's Union of North America No. 1, affiliated with A. F. of L. Cards with leathers holder. **Est. \$60 ~ \$100 HWAC# 41918**

Lot # 4422 Montana, Deer Lodge **Deer Lodge Fraternal Tokens** Four tokens: Chapter no. 3, RAM, 1874, copper; three of Valley Chapter no. 4 RAM, 1880, copper. **Est. \$70 ~ \$150 HWAC# 41631**

[See Photo Online](#)



Lot # 4423 Montana, Helena **Banking House of L.H. Hershfield & Bro. Revenue Check Collection** 1866-1881 Lot of nine choice RN imprinted checks. eight different for L.H. Hershfield & Bro., Bankers in Helena. Includes four pictorial pieces: 1866 (RN-B green, dog & prospector vignette), 1874 (RN-D, dog & prospector vignette), 1876 (RN-D, in Gold, prospector vignette), and 1881 (RN-G First of Exchange, allegorical vignette). Five other RN checks: 1876 & 1878 (RN-D), 1879 (RN-G, Sun River dateline), 1879 (Original Duplicate, RN-G), and 1877 (Original, RN-G). Nice variety and representation

of pieces from this important Montana bank. **Est. \$200 ~ \$400 HWAC# 36243**

Visit our online catalog at
www.HolabirdAmericana.com
Zoom in and see detail on
high resolution images of
ALL LOTS